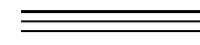

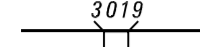
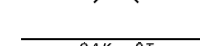
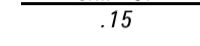

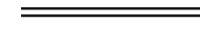





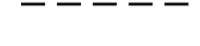
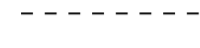


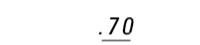
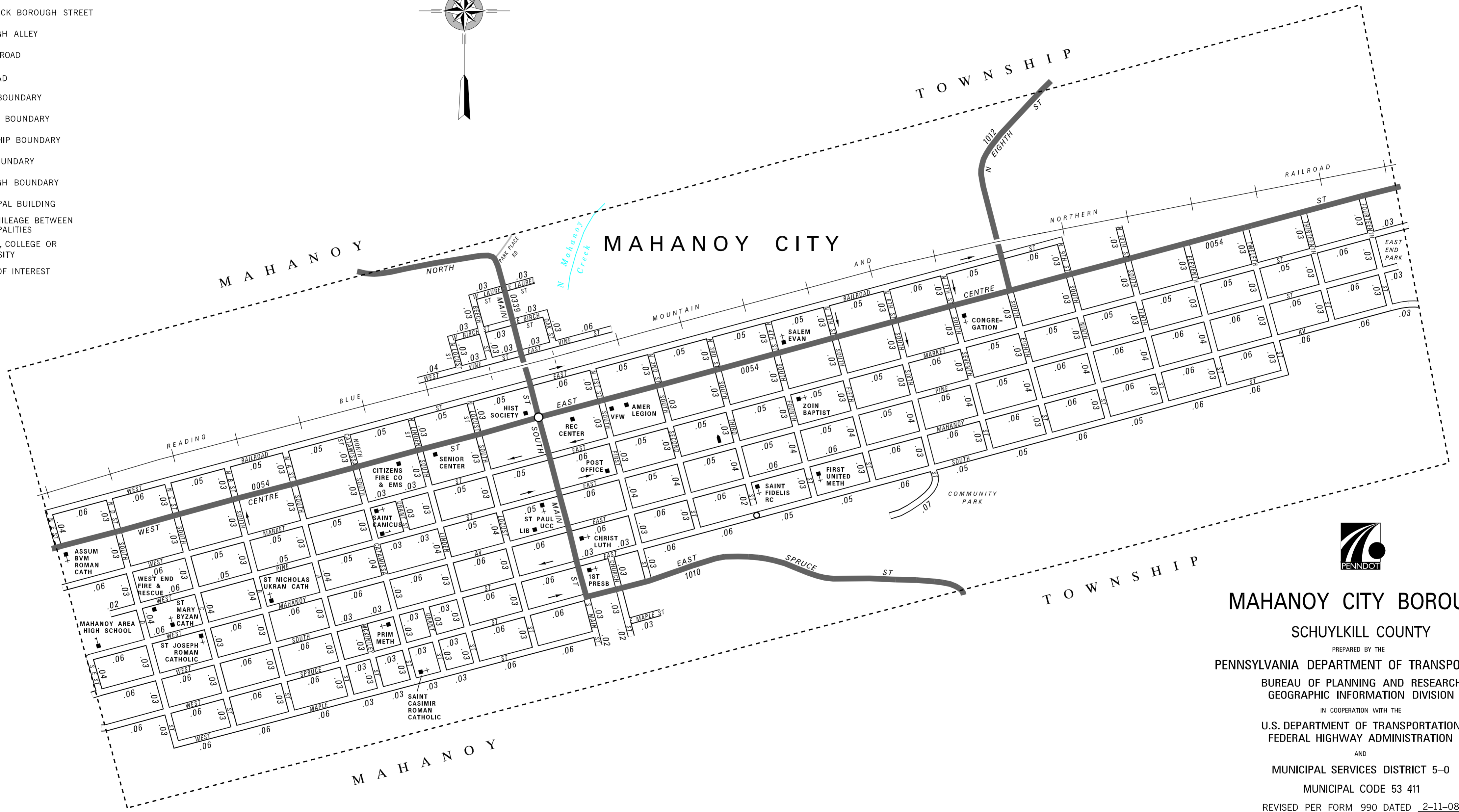
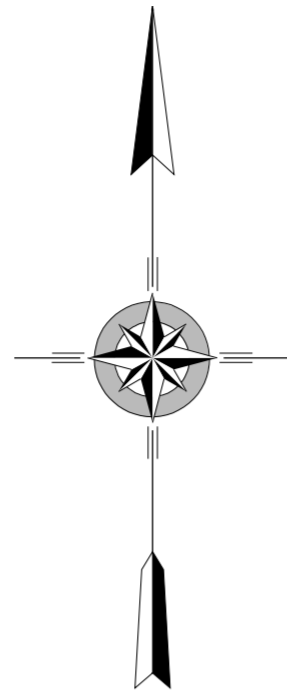


LEGEND

-  LIMITED ACCESS HIGHWAY
-  STATE ROUTE AND NUMBER
-  STATE MAINTAINED BRIDGE ON BOROUGH STREET
-  BOROUGH STREET NAME AND SEGMENT LENGTH IN MILES
-  TURNBACK BOROUGH STREET
-  BOROUGH ALLEY
-  OTHER ROAD
-  RAILROAD
-  STATE BOUNDARY
-  COUNTY BOUNDARY
-  TOWNSHIP BOUNDARY
-  CITY BOUNDARY
-  BOROUGH BOUNDARY
-  MUNICIPAL BUILDING
-  SPLIT MILEAGE BETWEEN MUNICIPALITIES
-  SCHOOL, COLLEGE OR UNIVERSITY
-  POINT OF INTEREST

POPULATION 4,647
(2000 Census)

TOTAL MILES	
Borough Road System	11.17
State Highway System	2.15
Total	13.32



- A ST
- B ST
- BEECH ST
- BIRCH ST
- C ST
- CATAWISSA ST
- CHURCH ST
- D ST
- E ST
- EIGHTH ST
- ELEVENTH ST
- FIFTH ST
- FIRST ST
- FOURTEENTH ST
- FOURTH ST
- GRANT ST
- LAUREL ST
- LINDEN ST
- LOCUST ST
- MAHANOV AV
- MAIN ST
- MAPLE ST
- MARKET ST
- MCKINLEY ST
- NINTH ST
- OAK ST
- PINE ST
- RAILROAD ST
- SECOND ST
- SEVENTH ST
- SIXTH ST
- SOUTH ST
- SPRUCE ST
- TENTH ST
- THIRD ST
- THIRTEENTH ST
- TWELFTH ST
- VINE ST



MAHANOV CITY BOROUGH
SCHUYLKILL COUNTY

PREPARED BY THE
PENNSYLVANIA DEPARTMENT OF TRANSPORTATION
BUREAU OF PLANNING AND RESEARCH
GEOGRAPHIC INFORMATION DIVISION
IN COOPERATION WITH THE
U.S. DEPARTMENT OF TRANSPORTATION
FEDERAL HIGHWAY ADMINISTRATION
AND
MUNICIPAL SERVICES DISTRICT 5-0
MUNICIPAL CODE 53 411
REVISED PER FORM 990 DATED 2-11-08

