
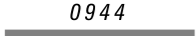
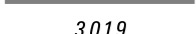


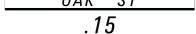








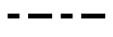


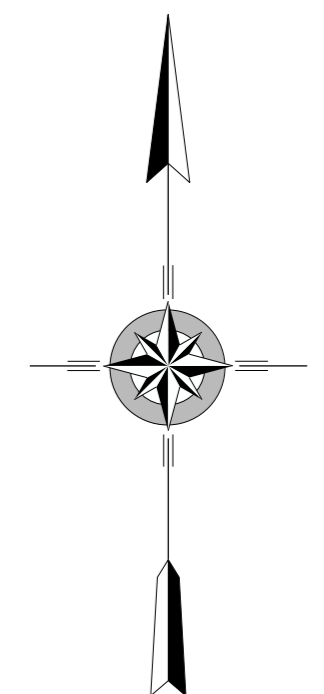
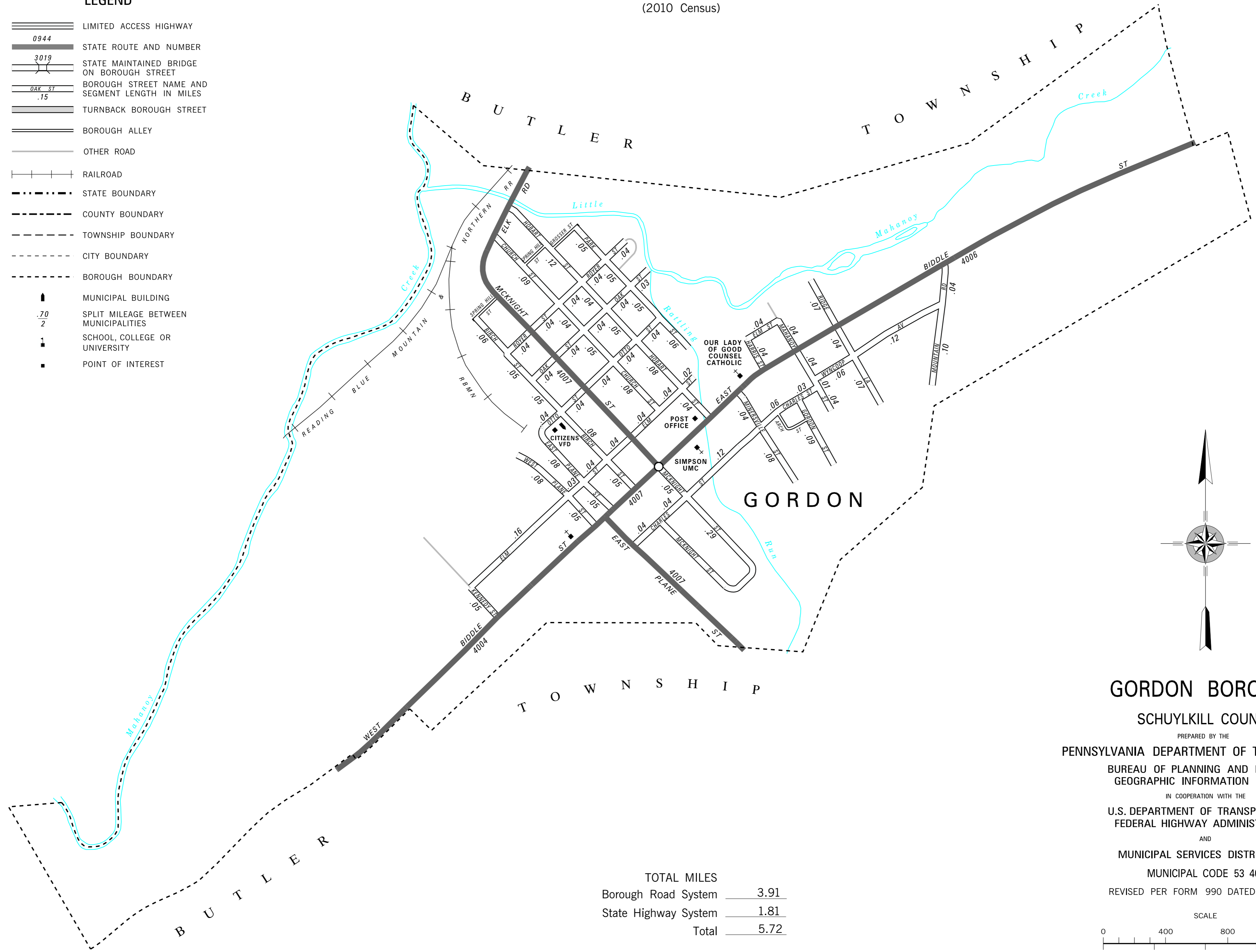


POPULATION 763  
(2010 Census)

**LEGEND**

-  LIMITED ACCESS HIGHWAY
-  STATE ROUTE AND NUMBER
-  STATE MAINTAINED BRIDGE ON BOROUGH STREET
-  BOROUGH STREET NAME AND SEGMENT LENGTH IN MILES
-  TURNBACK BOROUGH STREET
-  BOROUGH ALLEY
-  OTHER ROAD
-  RAILROAD
-  STATE BOUNDARY
-  COUNTY BOUNDARY
-  TOWNSHIP BOUNDARY
-  CITY BOUNDARY
-  BOROUGH BOUNDARY
-  MUNICIPAL BUILDING
-  SPLIT MILEAGE BETWEEN MUNICIPALITIES
-  SCHOOL, COLLEGE OR UNIVERSITY
-  POINT OF INTEREST

- BIRCH ST
- CHARLES ST
- CHURCH ST
- EAST PLANE ST
- ELM ST
- GORDON ST
- HARRIS ST
- HOBART ST
- KENNEDY ST
- MAHANOY ST
- MCKNIGHT ST
- MINERSVILLE ST
- MOUNTAIN RD
- OAK ST
- OTTO ST
- PARK ST
- RIDGE LA
- ROYER ST
- WEST PLANE ST
- WYNCOOP AV



**GORDON BOROUGH**  
SCHUYLKILL COUNTY

PREPARED BY THE  
**PENNSYLVANIA DEPARTMENT OF TRANSPORTATION**  
 BUREAU OF PLANNING AND RESEARCH  
 GEOGRAPHIC INFORMATION DIVISION  
 IN COOPERATION WITH THE  
 U.S. DEPARTMENT OF TRANSPORTATION  
 FEDERAL HIGHWAY ADMINISTRATION  
 AND  
 MUNICIPAL SERVICES DISTRICT 5-0  
 MUNICIPAL CODE 53 409  
 REVISED PER FORM 990 DATED 12-09-15

|                      |      |
|----------------------|------|
| TOTAL MILES          |      |
| Borough Road System  | 3.91 |
| State Highway System | 1.81 |
| Total                | 5.72 |

