
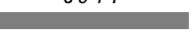

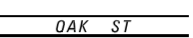













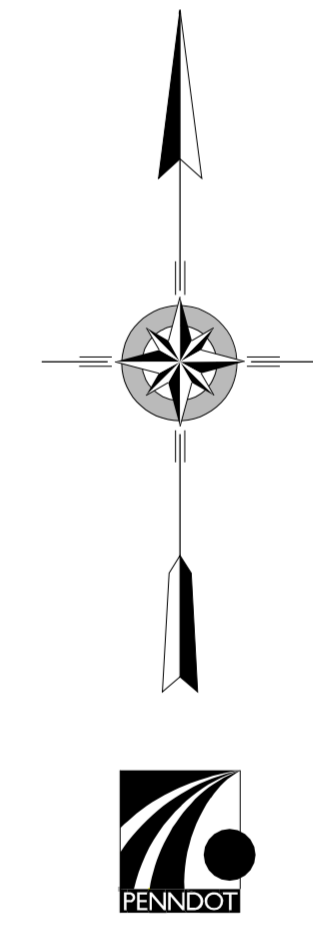
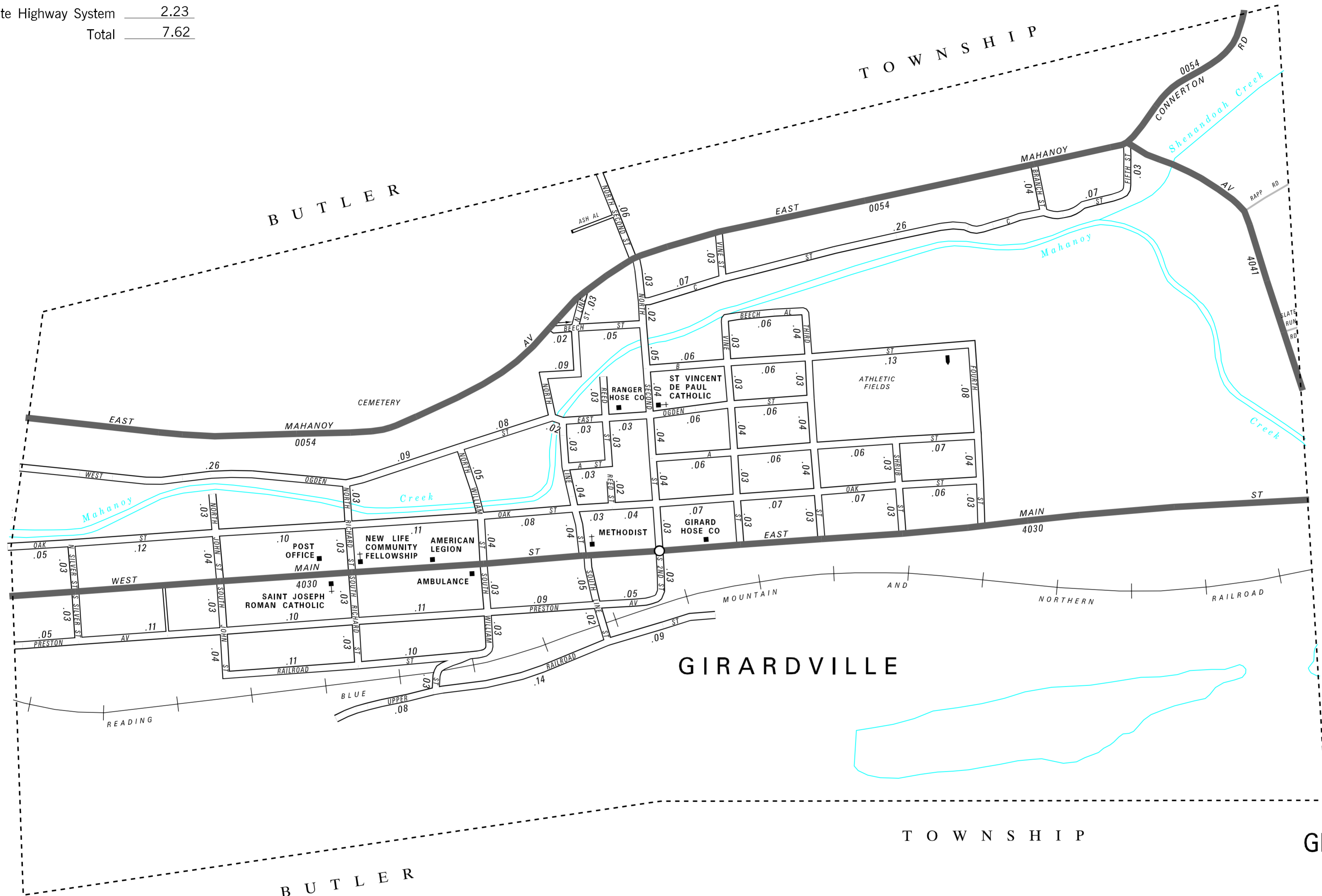


TOTAL MILES
 Borough Road System 5.39
 State Highway System 2.23
 Total 7.62

POPULATION 1,742
 (2000 Census)

LEGEND

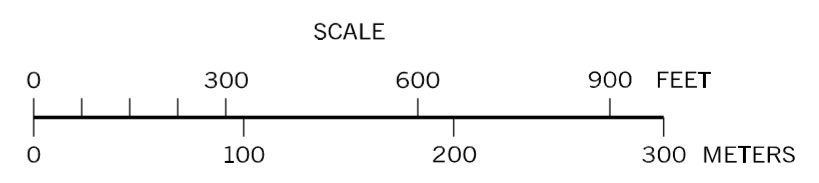
-  LIMITED ACCESS HIGHWAY
-  STATE ROUTE AND NUMBER
-  STATE MAINTAINED BRIDGE ON BOROUGH STREET
-  BOROUGH STREET NAME AND SEGMENT LENGTH IN MILES
-  TURNBACK BOROUGH STREET
-  BOROUGH ALLEY
-  OTHER ROAD
-  RAILROAD
-  STATE BOUNDARY
-  COUNTY BOUNDARY
-  TOWNSHIP BOUNDARY
-  CITY BOUNDARY
-  BOROUGH BOUNDARY
-  MUNICIPAL BUILDING
-  SPLIT MILEAGE BETWEEN MUNICIPALITIES
-  SCHOOL, COLLEGE OR UNIVERSITY
-  POINT OF INTEREST



GIRARDVILLE BOROUGH

SCHUYLKILL COUNTY

PREPARED BY THE
PENNSYLVANIA DEPARTMENT OF TRANSPORTATION
 BUREAU OF PLANNING AND RESEARCH
 GEOGRAPHIC INFORMATION DIVISION
 IN COOPERATION WITH THE
 U.S. DEPARTMENT OF TRANSPORTATION
 FEDERAL HIGHWAY ADMINISTRATION
 AND
 MUNICIPAL SERVICES DISTRICT 5-0
 MUNICIPAL CODE 53 408
 REVISED PER FORM 990 DATED 5-3-95



- A ST
- B ST
- BEECH AL
- BEECH ST
- BRANCH ST
- C ST
- FIFTH ST
- FOURTH ST
- JOHN ST
- LINE ST
- OAK ST
- OGDEN ST
- PRESTON AV
- RAILROAD ST
- REED ST
- RICHARD ST
- SECOND ST
- SHRUB ST
- SILVER ST
- THIRD ST
- UPPER RAILROAD ST
- VINE ST
- WILLIAM ST