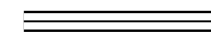

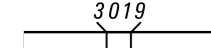
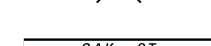
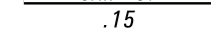

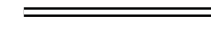






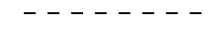


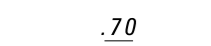


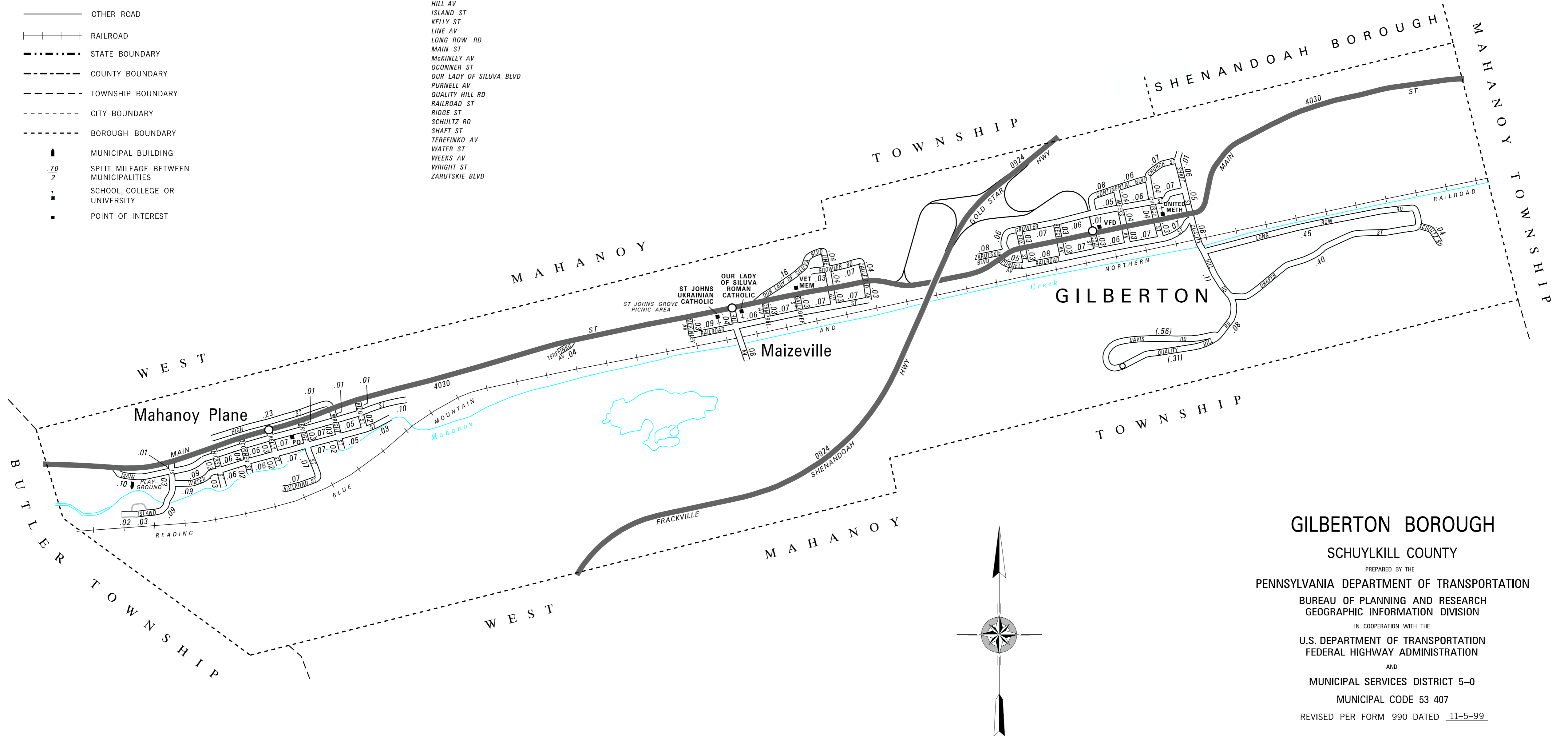
LEGEND

-  LIMITED ACCESS HIGHWAY
-  STATE ROUTE AND NUMBER
-  STATE MAINTAINED BRIDGE ON BOROUGH STREET
-  BOROUGH STREET NAME AND SEGMENT LENGTH IN MILES
-  TURNBACK BOROUGH STREET
-  BOROUGH ALLEY
-  OTHER ROAD
-  RAILROAD
-  STATE BOUNDARY
-  COUNTY BOUNDARY
-  TOWNSHIP BOUNDARY
-  CITY BOUNDARY
-  BOROUGH BOUNDARY
-  MUNICIPAL BUILDING
-  SPLIT MILEAGE BETWEEN MUNICIPALITIES
-  SCHOOL, COLLEGE OR UNIVERSITY
-  POINT OF INTEREST

- BEECH AV
- BRIDGE ST
- CAMPBELL AV
- CAULFIELD AV
- CHURCH ST
- COAL ST
- CONTINENTAL BLVD
- DAVIS RD
- DRAPER ST
- FOX ST
- GALLAGHER ST
- GROWLER RD
- GROWLER ST
- HICKEY ST
- HIGH ST
- HILL AV
- ISLAND ST
- KELLY ST
- LINE AV
- LONG ROW RD
- MAIN ST
- McKINLEY AV
- O'CONNOR ST
- OUR LADY OF SILUVA BLVD
- PURNELL AV
- QUALITY HILL RD
- RAILROAD ST
- RIDGE ST
- SCHULTZ RD
- SHAFT ST
- TEREFINKO AV
- WATER ST
- WEEKS AV
- WRIGHT ST
- ZARUTSKIE BLVD

POPULATION 769
(2010 Census)

TOTAL MILES	
Borough Road System	6.52
State Highway System	5.03
Total	11.55



GILBERTON BOROUGH

SCHUYLKILL COUNTY

PREPARED BY THE
PENNSYLVANIA DEPARTMENT OF TRANSPORTATION

BUREAU OF PLANNING AND RESEARCH
GEOGRAPHIC INFORMATION DIVISION

IN COOPERATION WITH THE

U.S. DEPARTMENT OF TRANSPORTATION
FEDERAL HIGHWAY ADMINISTRATION

AND

MUNICIPAL SERVICES DISTRICT 5-0

MUNICIPAL CODE 53 407

REVISED PER FORM 990 DATED 11-5-99

SCALE

