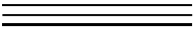
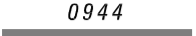
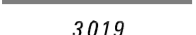


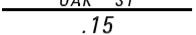













LEGEND

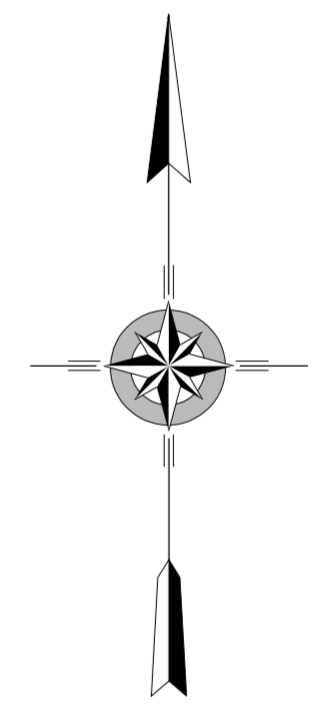
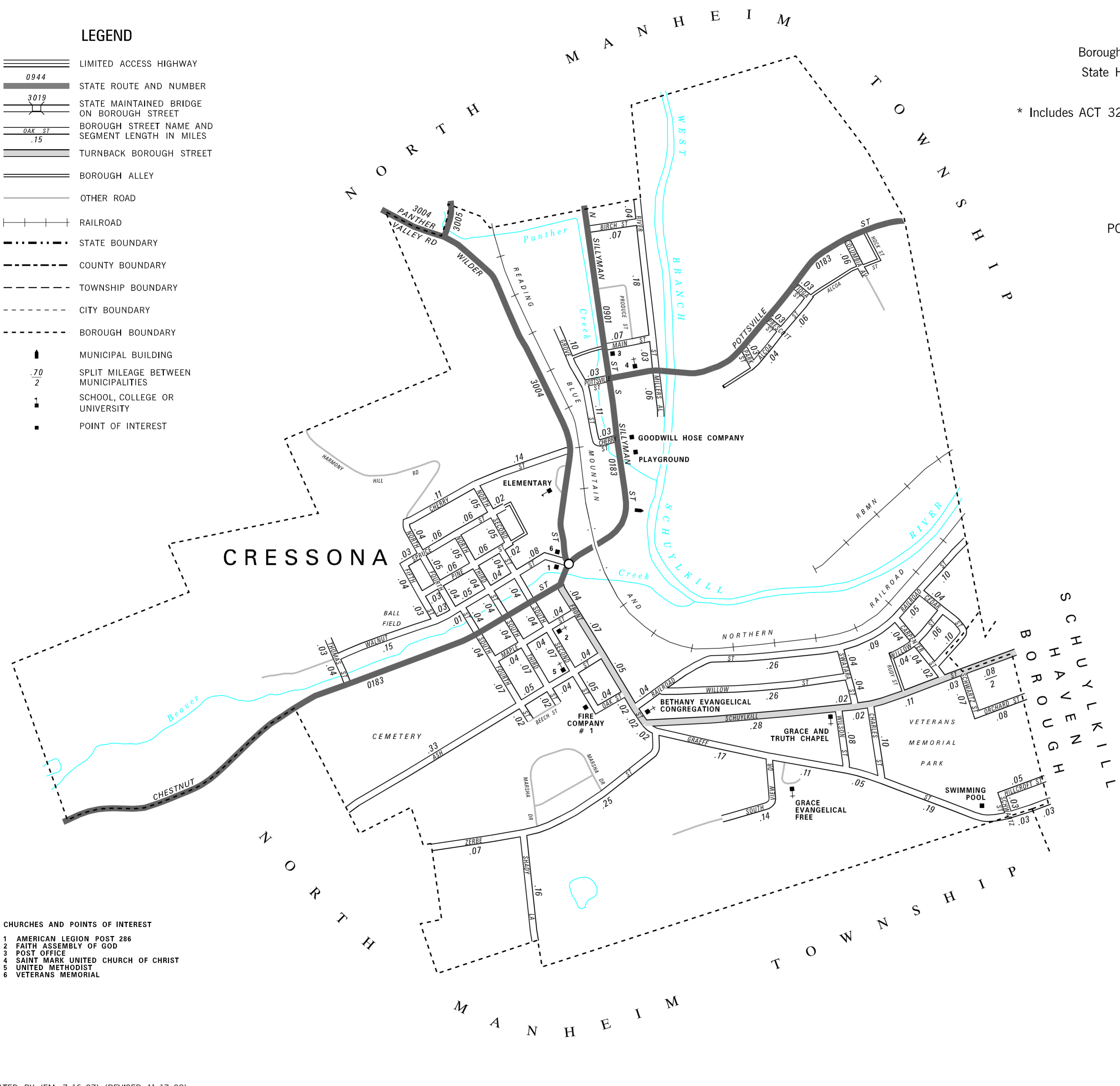
-  LIMITED ACCESS HIGHWAY
-  STATE ROUTE AND NUMBER
-  STATE MAINTAINED BRIDGE ON BOROUGH STREET
-  BOROUGH STREET NAME AND SEGMENT LENGTH IN MILES
-  TURNBACK BOROUGH STREET
-  BOROUGH ALLEY
-  OTHER ROAD
-  RAILROAD
-  STATE BOUNDARY
-  COUNTY BOUNDARY
-  TOWNSHIP BOUNDARY
-  CITY BOUNDARY
-  BOROUGH BOUNDARY
-  MUNICIPAL BUILDING
-  SPLIT MILEAGE BETWEEN MUNICIPALITIES
-  SCHOOL, COLLEGE OR UNIVERSITY
-  POINT OF INTEREST

TOTAL MILES	
Borough Road System	7.13*
State Highway System	2.22
Total	9.35

* Includes ACT 32 Turnback Mileage of 0.70

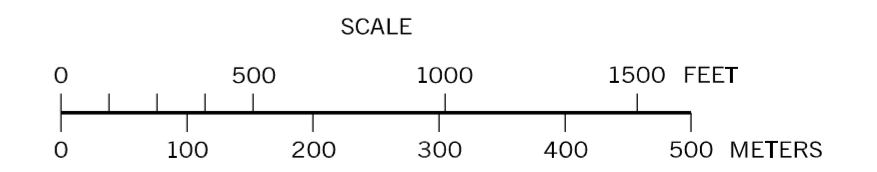
POPULATION 1,635
(2000 Census)

- ALCOA ST
- ASH ST
- BIRCH ST
- CARPENTER ST
- CEDAR ST
- CHARLES ST
- CHEERY ST
- COLUMBIA AV
- FIFTH ST
- FOURTH ST
- FRONT ST
- GRAEFF ST
- GROVE ST
- HILLCROFT ST
- MAIN ST
- MAPLE ST
- MILLERS AL
- OAK ST
- ORCHARD ST
- PARK ST
- PINE ST
- POTTSVILLE ST
- PRESCOTT ST
- RAILROAD ST
- RIVER ST
- SCHUYLKILL ST
- SCHWARTZ ST
- SECOND ST
- SHADY LA
- SOUTH VIEW DR
- SPRUCE ST
- SWATARA ST
- THIRD ST
- THOMAS ST
- TIOGA ST
- WALNUT ST
- WILLOW ST
- ZERBE ST



CRESSONA BOROUGH
SCHUYLKILL COUNTY

PREPARED BY THE
PENNSYLVANIA DEPARTMENT OF TRANSPORTATION
 BUREAU OF PLANNING AND RESEARCH
 GEOGRAPHIC INFORMATION DIVISION
 IN COOPERATION WITH THE
 U.S. DEPARTMENT OF TRANSPORTATION
 FEDERAL HIGHWAY ADMINISTRATION
 AND
 MUNICIPAL SERVICES DISTRICT 5-0
 MUNICIPAL CODE 53 404
 REVISED PER FORM 990 DATED 3-26-08



- CHURCHES AND POINTS OF INTEREST**
- 1 AMERICAN LEGION POST 286
 - 2 FAITH ASSEMBLY OF GOD
 - 3 POST OFFICE
 - 4 SAINT MARK UNITED CHURCH OF CHRIST
 - 5 UNITED METHODIST
 - 6 VETERANS MEMORIAL