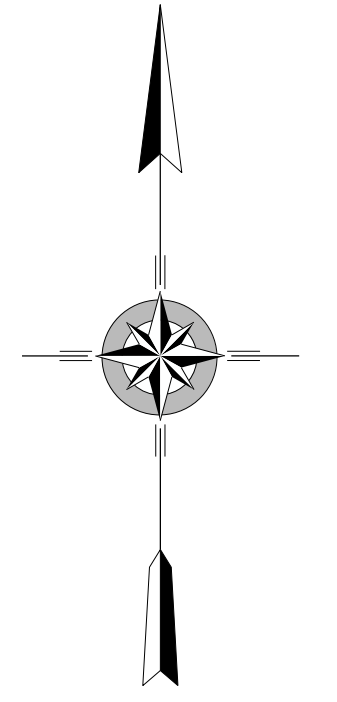
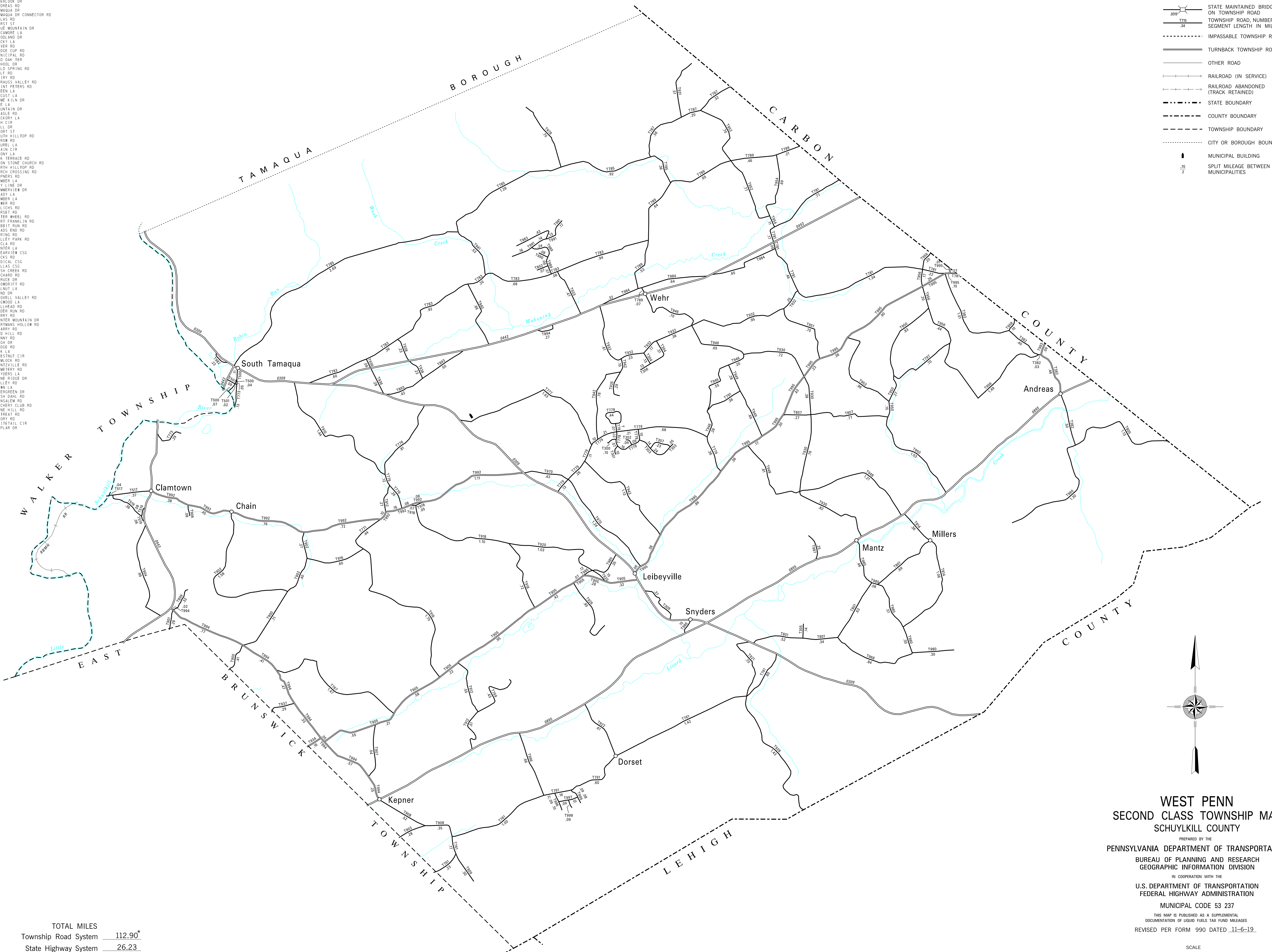


300 MOORLAND LA
 301 WEST HYLAND DR
 302 WINDLAND CT
 303 EAST HYLAND DR
 304 WINTOSH LA
 305 FOREST DR
 306 GORTLAND CT
 307 EAGLES VIEW DR
 309 OVERLOOK DR
 312 ANDREAS RD
 500 TAMAQUA DR
 501 TAMAQUA DR CONNECTOR RD
 511 ATLAS RD
 518 FIRST ST
 761 BLUE MOUNTAIN DR
 767 Sycamore LA
 769 WOODLAND DR
 771 ROCKY LA
 775 RIVER RD
 776 RIDGE CUP RD
 777 MUNICIPAL RD
 778 RED OAK TER
 779 SCHOOL DR
 781 COLD SPRING RD
 783 GOLF RD
 785 DAIRY RD
 787 STRAUSS VALLEY RD
 789 SAINY PETERS RD
 791 GREEN LA
 797 LOCUST LA
 801 LIME KILN DR
 802 DOE LA
 805 MOUNTAIN DR
 807 BEAGLE RD
 812 HICKORY LA
 814 ASH CIR
 893 MILL DR
 894 GORDES ST
 899 SOUTH HILLTOP RD
 905 ARROW RD
 901 LAUREL LA
 902 CHAIN CIR
 903 STONY LA
 904 OAK TERRACE RD
 905 ZION STONE CHURCH RD
 906 NORTH HILLTOP RD
 907 BIRCH CROSSING RD
 908 KEPNERS RD
 909 TUMBER LA
 910 SKY LINE DR
 912 SUMMERVIEW DR
 916 SHADY LA
 918 LUMBER LA
 920 TOWER RD
 921 BOLICHS RD
 922 DORSET RD
 925 WATER WHEEL RD
 928 FORT FRANKLIN RD
 930 HOBBIT HUN RD
 931 ROADS END RD
 932 SPRING RD
 933 VALLEY PARK RD
 934 HELL LA RD
 935 HUNTER LA
 936 CLEARVIEW CSG
 937 RICKY RD
 938 MEDICAL CSG
 940 VILLAGES CSG
 941 WASH CREEK RD
 942 ORCHARD RD
 943 SPRUCE DR
 946 SNOWDRIFT RD
 948 WALNUT LA
 949 POND DR
 950 TRIDELL VALLEY RD
 951 OSKWOOD LA
 952 WILLHEAD RD
 953 CIDER RUN RD
 954 BERRY RD
 956 WINTER MOUNTAIN DR
 958 WERTMANS HOLLOW RD
 960 QUARRY RD
 968 RED HILL RD
 970 SUNNY RD
 975 HIGH DR
 980 RIDGE RD
 981 OAK LA
 982 CHESTNUT CIR
 983 HEWLOCK RD
 984 WINDVILLE RD
 985 CEMETERY RD
 986 ANDREAS LA
 987 PINE RIDGE DR
 989 VALLEY RD
 990 FAWN LA
 991 EVERGREEN DR
 992 WASH DAHL RD
 993 BENSALEM RD
 994 ARCHERY CLUB RD
 995 PINE HILL RD
 996 REDBRIAT RD
 997 CLORY RD
 998 WHITEHALL CIR
 999 POPULAR DR

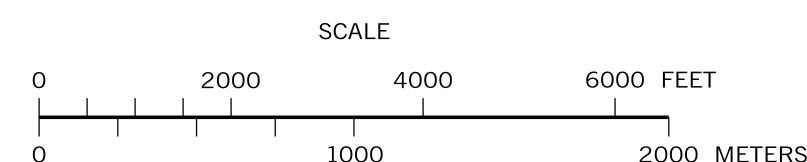
LEGEND

- LIMITED ACCESS HIGHWAY
- STATE ROUTE AND NUMBER
- STATE MAINTAINED BRIDGE ON TOWNSHIP ROAD
- TOWNSHIP ROAD, NUMBER AND SEGMENT LENGTH IN MILES
- IMPASSABLE TOWNSHIP ROAD
- TURNBACK TOWNSHIP ROAD
- OTHER ROAD
- RAILROAD (IN SERVICE)
- RAILROAD ABANDONED (TRACK RETAINED)
- STATE BOUNDARY
- COUNTY BOUNDARY
- TOWNSHIP BOUNDARY
- CITY OR BOROUGH BOUNDARY
- MUNICIPAL BUILDING
- SPLIT MILEAGE BETWEEN MUNICIPALITIES



**WEST PENN
 SECOND CLASS TOWNSHIP MAP
 SCHUYLKILL COUNTY**

PREPARED BY THE
PENNSYLVANIA DEPARTMENT OF TRANSPORTATION
 BUREAU OF PLANNING AND RESEARCH
 GEOGRAPHIC INFORMATION DIVISION
 IN COOPERATION WITH THE
U.S. DEPARTMENT OF TRANSPORTATION
 FEDERAL HIGHWAY ADMINISTRATION
 MUNICIPAL CODE 53 237
 THIS MAP IS PUBLISHED AS A SUPPLEMENTAL
 DOCUMENTATION OF LIQUID FUELS TAX FUND MILEAGES
 REVISED PER FORM 990 DATED 11-6-19



TOTAL MILES	
Township Road System	112.90*
State Highway System	26.23
Total	139.13

* Includes ACT 32 Turnback Mileage of 15.44

COPIES OF THIS MAP ARE AVAILABLE AT NOMINAL COST
 CONTACT:
 PENNSYLVANIA DEPARTMENT OF TRANSPORTATION
 SALES STORE
 P.O. BOX 3451
 HARRISBURG, PENNSYLVANIA 17105-3451
 TELEPHONE: (717) 87-6746