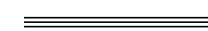

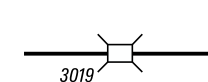
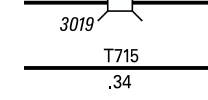









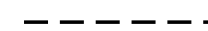

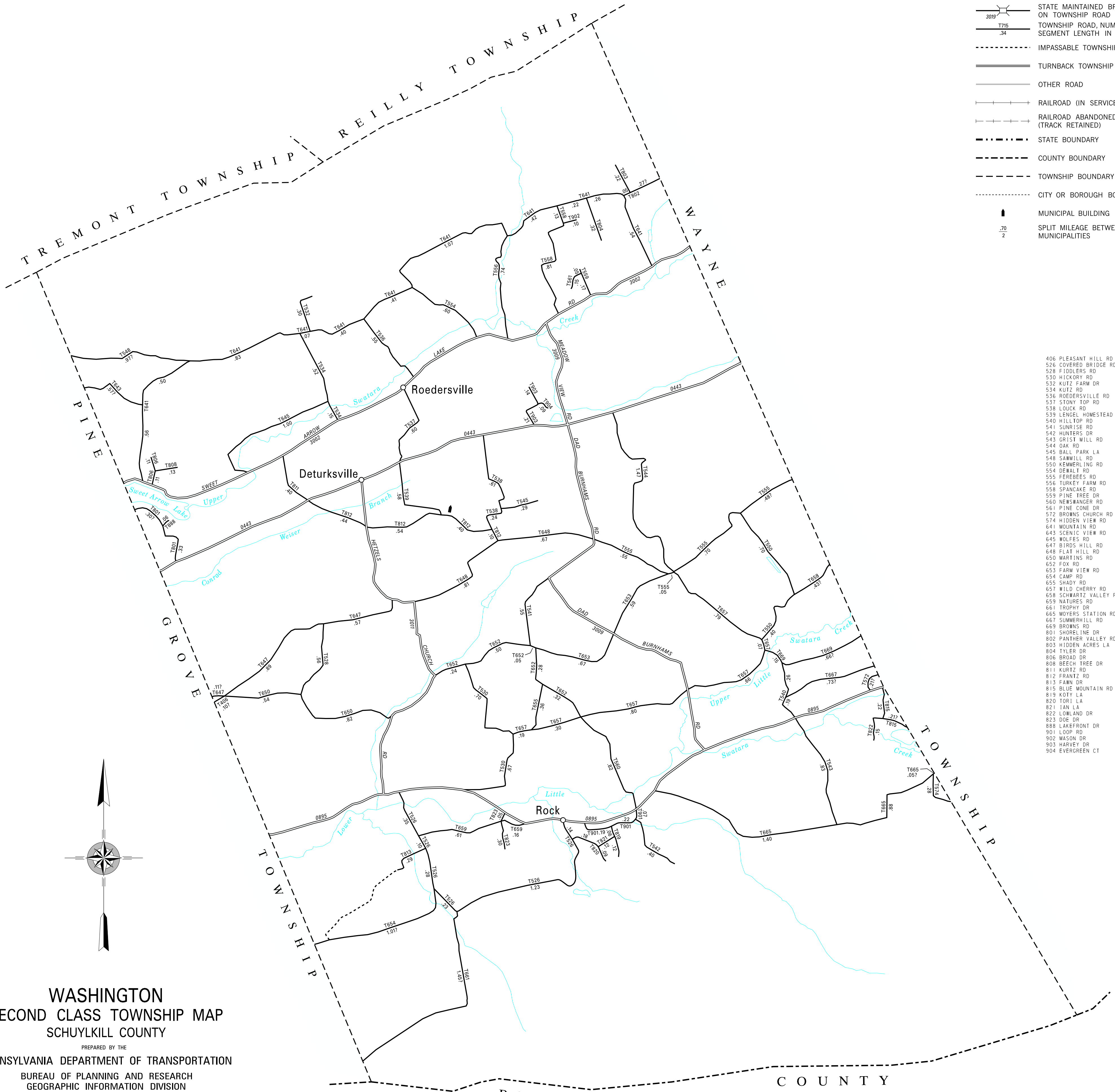


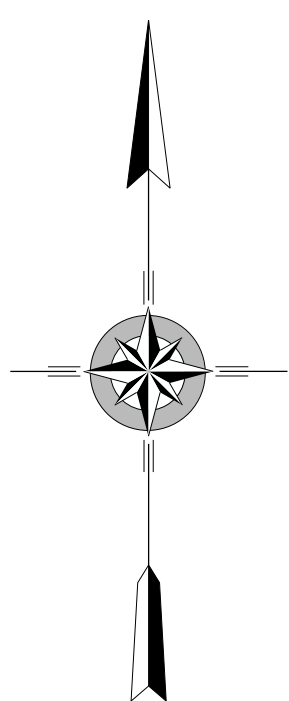
TOTAL MILES
 Township Road System 50.91
 State Highway System 20.01
 Total 70.92

LEGEND

-  LIMITED ACCESS HIGHWAY
-  STATE ROUTE AND NUMBER
-  STATE MAINTAINED BRIDGE ON TOWNSHIP ROAD
-  TOWNSHIP ROAD, NUMBER AND SEGMENT LENGTH IN MILES
-  IMPASSABLE TOWNSHIP ROAD
-  TURNBACK TOWNSHIP ROAD
-  OTHER ROAD
-  RAILROAD (IN SERVICE)
-  RAILROAD ABANDONED (TRACK RETAINED)
-  STATE BOUNDARY
-  COUNTY BOUNDARY
-  TOWNSHIP BOUNDARY
-  CITY OR BOROUGH BOUNDARY
-  MUNICIPAL BUILDING
-  SPLIT MILEAGE BETWEEN MUNICIPALITIES

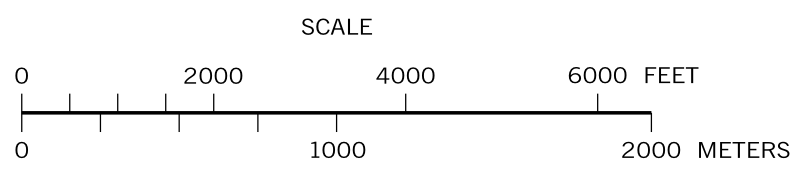


- 406 PLEASANT HILL RD
- 526 COVERED BRIDGE RD
- 528 FIDDLERS RD
- 530 HICKORY RD
- 532 KUTZ FARM DR
- 534 KUTZ RD
- 536 ROEDERSVILLE RD
- 537 STONY TOP RD
- 538 LOUCK RD
- 539 LENGEL HOMESTEAD RD
- 540 HILLTOP RD
- 541 SUNRISE RD
- 542 HUNTERS DR
- 543 GRIST MILL RD
- 544 OAK RD
- 545 BALL PARK LA
- 548 SAMMILL RD
- 550 KEMERLING RD
- 554 DEWALT RD
- 555 FEREBEES RD
- 556 TURKEY FARM RD
- 558 SPANGAKE RD
- 559 PINE TREE DR
- 560 NEWSWANGER RD
- 561 PINE CONE DR
- 572 BROWNS CHURCH RD
- 574 HIDDEN VIEW RD
- 641 MOUNTAIN RD
- 643 SCENIC VIEW RD
- 645 WOLFES RD
- 647 BIRDS HILL RD
- 648 FLAT HILL RD
- 650 MARTINS RD
- 652 FOX RD
- 653 FARM VIEW RD
- 654 CAMP RD
- 655 SHADY RD
- 657 WILD CHERRY RD
- 658 SCHWARTZ VALLEY RD
- 659 NATURES RD
- 661 TROPHY DR
- 665 MOYERS STATION RD
- 667 SUMMERHILL RD
- 669 BROWNS RD
- 801 SHORELINE DR
- 802 PANTHER VALLEY RD
- 803 HIDDEN ACRES LA
- 804 TYLER DR
- 806 BROAD DR
- 808 BEECH TREE DR
- 811 KURTZ RD
- 812 FRANTZ RD
- 813 FAWN DR
- 815 BLUE MOUNTAIN RD
- 819 KOTY LA
- 820 TORI LA
- 821 JAN LA
- 822 LOWLAND DR
- 823 DOE DR
- 888 LAKEFRONT DR
- 901 LOOP RD
- 902 MASON DR
- 903 HARVEY DR
- 904 EVERGREEN CT



**WASHINGTON
 SECOND CLASS TOWNSHIP MAP
 SCHUYLKILL COUNTY**

PREPARED BY THE
PENNSYLVANIA DEPARTMENT OF TRANSPORTATION
 BUREAU OF PLANNING AND RESEARCH
 GEOGRAPHIC INFORMATION DIVISION
 IN COOPERATION WITH THE
 U.S. DEPARTMENT OF TRANSPORTATION
 FEDERAL HIGHWAY ADMINISTRATION
 MUNICIPAL CODE 53 233
 THIS MAP IS PUBLISHED AS A SUPPLEMENTAL
 DOCUMENTATION OF LIQUID FUELS TAX FUND MILEAGES
 REVISED PER FORM 990 DATED 12-6-12



(CREATED BY JEM 7-16-01) (REVISED: 9-25-20)

COPIES OF THIS MAP ARE AVAILABLE AT NOMINAL COST
 CONTACT:
 PENNSYLVANIA DEPARTMENT OF TRANSPORTATION
 SALES STORE
 P.O. BOX 3451
 HARRISBURG, PENNSYLVANIA 17105-3451
 TELEPHONE: (717) 817-6746