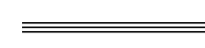
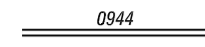
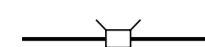





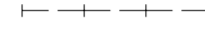

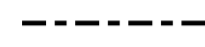
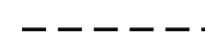


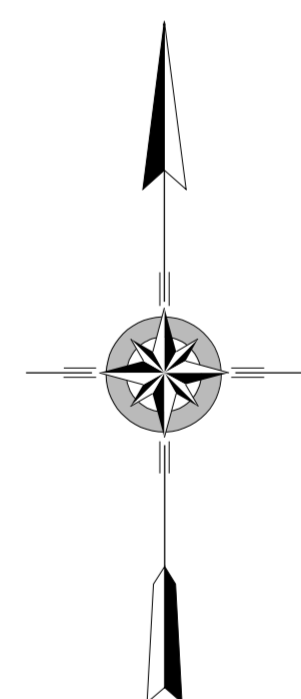
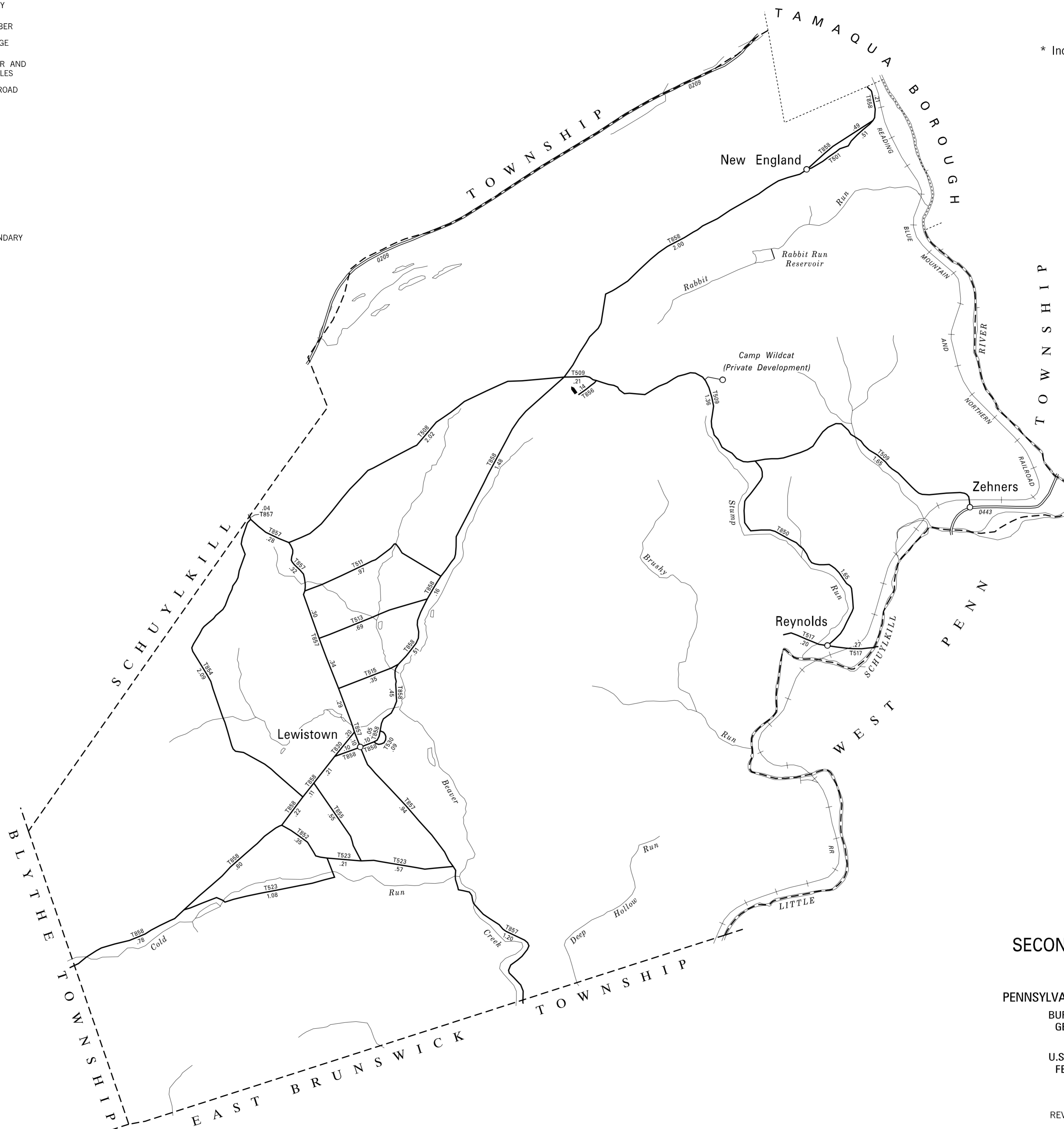


LEGEND

-  LIMITED ACCESS HIGHWAY
-  STATE ROUTE AND NUMBER
-  STATE MAINTAINED BRIDGE ON TOWNSHIP ROAD
-  TOWNSHIP ROAD, NUMBER AND SEGMENT LENGTH IN MILES
-  IMPASSABLE TOWNSHIP ROAD
-  OTHER ROAD
-  RAILROAD (IN SERVICE)
-  RAILROAD ABANDONED (TRACK RETAINED)
-  STATE BOUNDARY
-  COUNTY BOUNDARY
-  TOWNSHIP BOUNDARY
-  CITY OR BOROUGH BOUNDARY
-  MUNICIPAL BUILDING
-  SPLIT MILEAGE BETWEEN MUNICIPALITIES

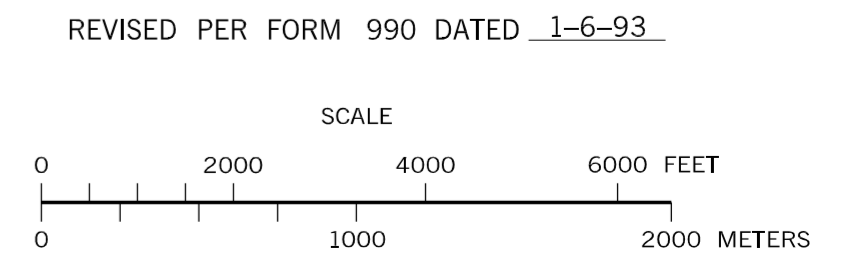
TOTAL MILES	
Township Road System	26.64*
State Highway System	3.18
Total	29.82

* Includes ACT 32 Turnback Mileage of 9.26



WALKER
SECOND CLASS TOWNSHIP MAP
 SCHUYLKILL COUNTY

PREPARED BY THE
 PENNSYLVANIA DEPARTMENT OF TRANSPORTATION
 BUREAU OF PLANNING AND RESEARCH
 GEOGRAPHIC INFORMATION DIVISION
 IN COOPERATION WITH THE
 U.S. DEPARTMENT OF TRANSPORTATION
 FEDERAL HIGHWAY ADMINISTRATION
 MUNICIPAL CODE 53 232



- 501 LOWER RD
- 508 MOUNTAIN RD
- 509 WILDCAT RD
- 511 MEADOW LA
- 513 BROOK LA
- 515 BRIDGE LA
- 517 RIVER RD
- 523 SHADY LA
- 530 KOCH LA
- 830 CHURCH LA
- 850 REYNOLDS RD
- 852 SWAMP RD
- 854 KETTLE RD
- 855 PEBBLE LA
- 856 TOWNSHIP RD
- 857 CATANESSA RD
- 858 VALLEY RD