
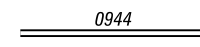
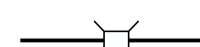
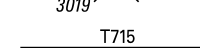
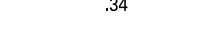



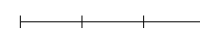
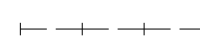





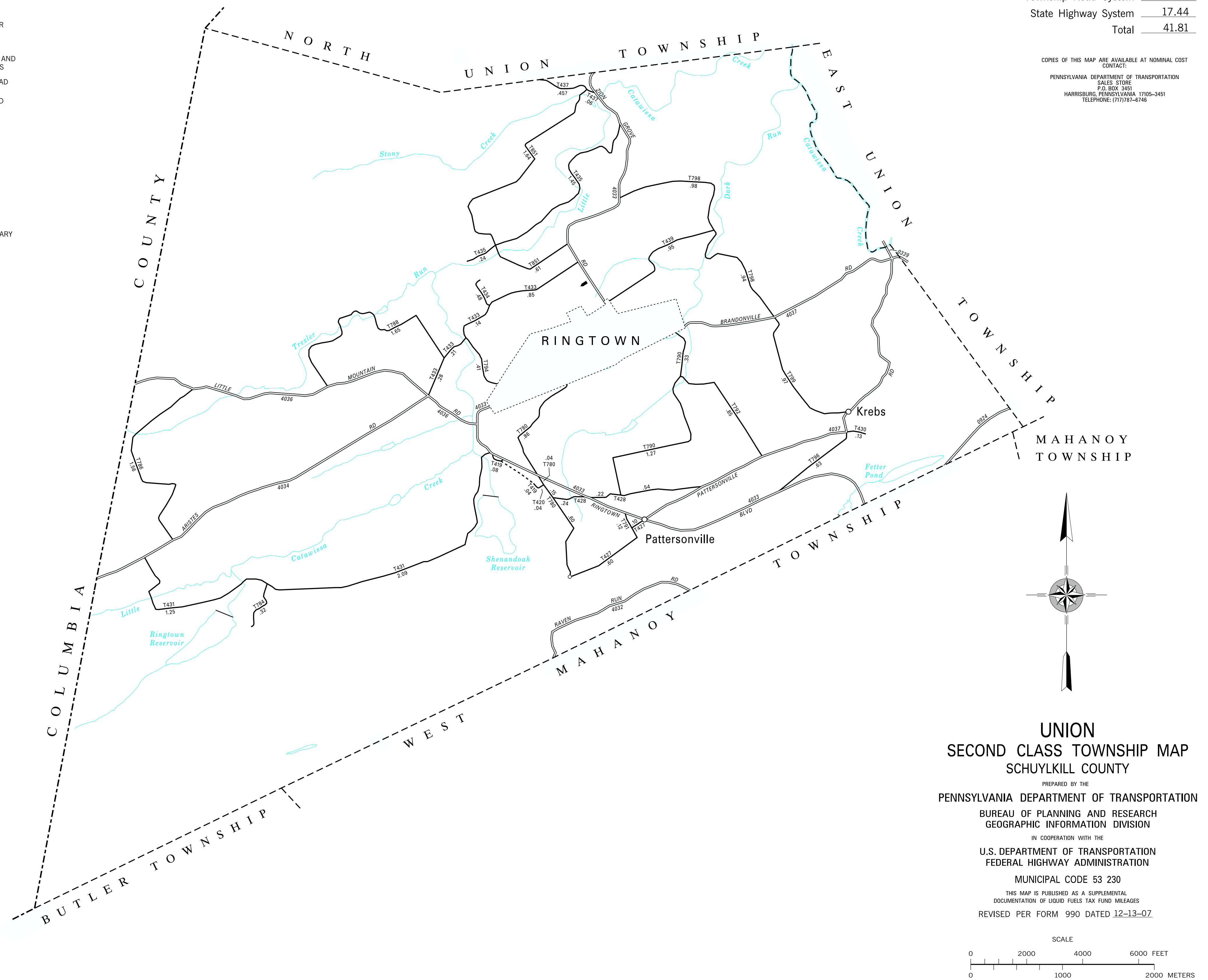


LEGEND

-  LIMITED ACCESS HIGHWAY
-  STATE ROUTE AND NUMBER
-  STATE MAINTAINED BRIDGE ON TOWNSHIP ROAD
-  TOWNSHIP ROAD, NUMBER AND SEGMENT LENGTH IN MILES
-  IMPASSABLE TOWNSHIP ROAD
-  TURNBACK TOWNSHIP ROAD
-  OTHER ROAD
-  RAILROAD (IN SERVICE)
-  RAILROAD ABANDONED (TRACK RETAINED)
-  STATE BOUNDARY
-  COUNTY BOUNDARY
-  TOWNSHIP BOUNDARY
-  CITY OR BOROUGH BOUNDARY
-  MUNICIPAL BUILDING
-  SPLIT MILEAGE BETWEEN MUNICIPALITIES

TOTAL MILES	
Township Road System	24.37
State Highway System	17.44
Total	41.81

COPIES OF THIS MAP ARE AVAILABLE AT NOMINAL COST
CONTACT:
PENNSYLVANIA DEPARTMENT OF TRANSPORTATION
SALES STORE
P.O. BOX 3451
HARRISBURG, PENNSYLVANIA 17105-3451
TELEPHONE: (717)767-6746



- 419 STAUFFER RD
- 420 PUMP HOUSE LA
- 427 JERRYS RD
- 428 STRAWBERRY LA
- 430 LEACH RD
- 431 RESERVOIR RD
- 433 ARISTES RD
- 434 FETTERS MAN LA
- 435 TROUT RUN RD
- 437 FERNDAL RD
- 439 BREISCH RD
- 780 SHENANDOAH RD
- 784 LEX LA
- 786 HILL FIELD RD
- 788 PINE SWAMP RD
- 790 HOLLOW RD
- 791 BERNOTT RD
- 792 WOLF RD
- 794 FIFTEENTH ST
- 796 KREBS RD
- 798 FARMERS RD
- 799 CEMETERY HILL RD
- 851 RIDGE RD

(CREATED BY JEM 7-12-01) (REVISED 4-27-20)

**UNION
SECOND CLASS TOWNSHIP MAP
SCHUYLKILL COUNTY**

PREPARED BY THE
PENNSYLVANIA DEPARTMENT OF TRANSPORTATION
BUREAU OF PLANNING AND RESEARCH
GEOGRAPHIC INFORMATION DIVISION
IN COOPERATION WITH THE
U.S. DEPARTMENT OF TRANSPORTATION
FEDERAL HIGHWAY ADMINISTRATION
MUNICIPAL CODE 53 230
THIS MAP IS PUBLISHED AS A SUPPLEMENTAL
DOCUMENTATION OF LIQUID FUELS TAX FUND MILEAGES
REVISED PER FORM 990 DATED 12-13-07

