

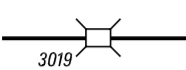
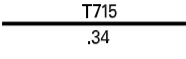









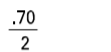
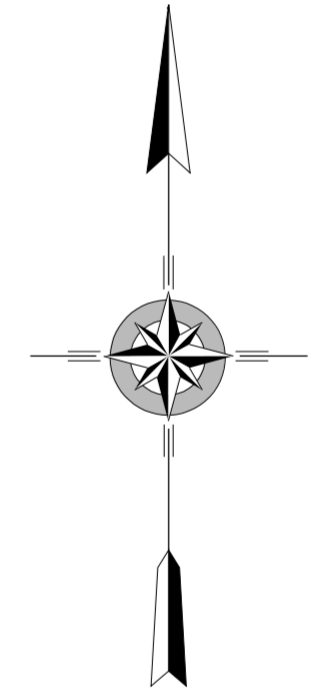
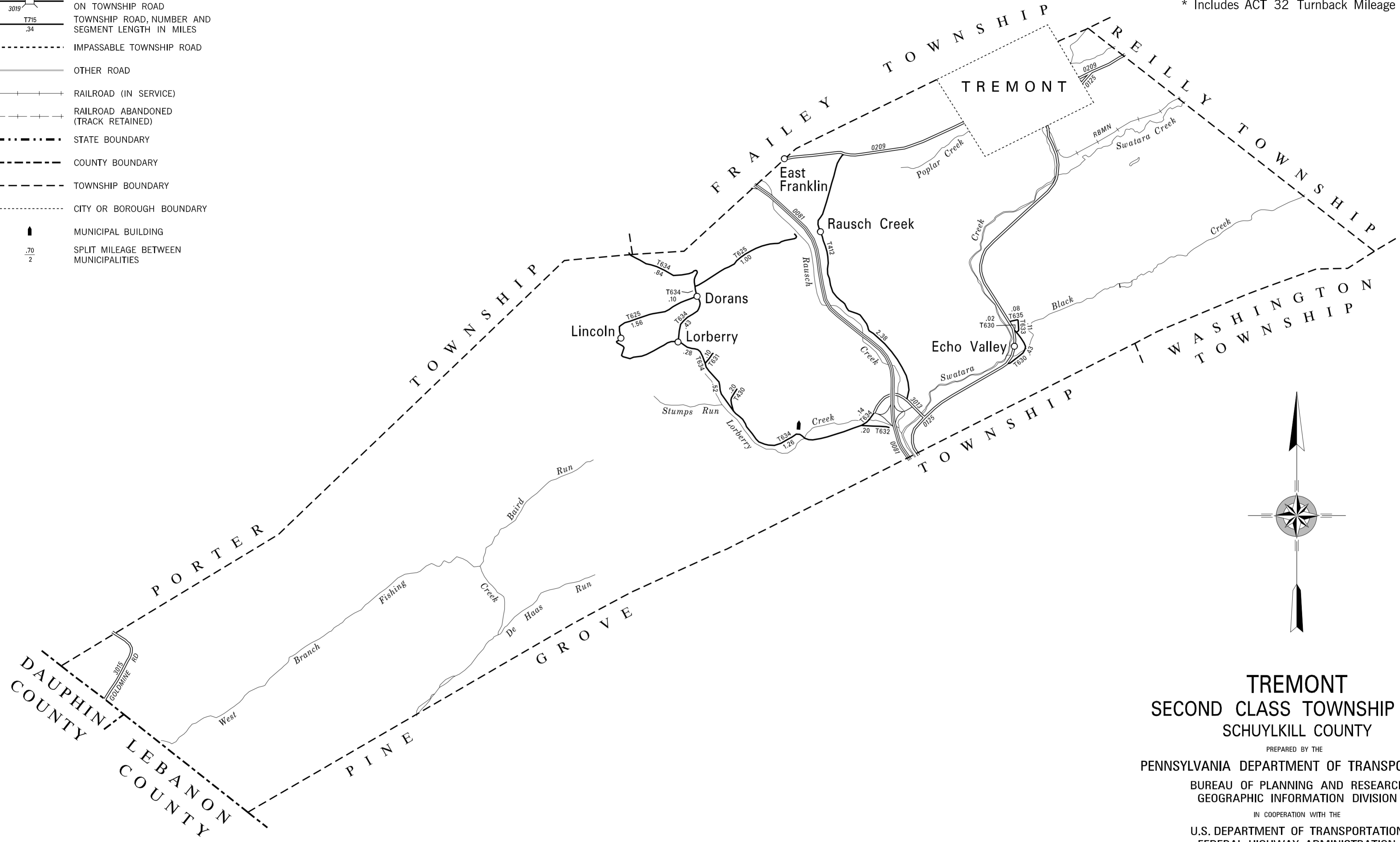


**LEGEND**

-  LIMITED ACCESS HIGHWAY
-  STATE ROUTE AND NUMBER
-  STATE MAINTAINED BRIDGE ON TOWNSHIP ROAD
-  TOWNSHIP ROAD, NUMBER AND SEGMENT LENGTH IN MILES
-  IMPASSABLE TOWNSHIP ROAD
-  OTHER ROAD
-  RAILROAD (IN SERVICE)
-  RAILROAD ABANDONED (TRACK RETAINED)
-  STATE BOUNDARY
-  COUNTY BOUNDARY
-  TOWNSHIP BOUNDARY
-  CITY OR BOROUGH BOUNDARY
-  MUNICIPAL BUILDING
-  SPLIT MILEAGE BETWEEN MUNICIPALITIES

TOTAL MILES	
Township Road System	9.65*
State Highway System	9.74
<b>Total</b>	<b>19.39</b>

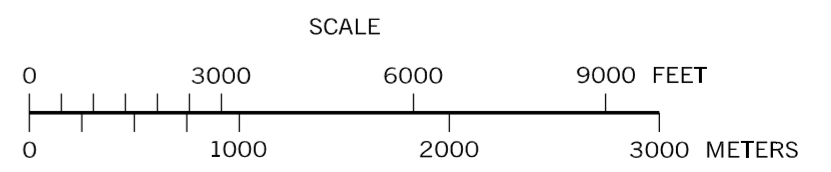
\* Includes ACT 32 Turnback Mileage of 3.57



**TREMONT**  
**SECOND CLASS TOWNSHIP MAP**  
**SCHUYLKILL COUNTY**

PREPARED BY THE  
**PENNSYLVANIA DEPARTMENT OF TRANSPORTATION**  
 BUREAU OF PLANNING AND RESEARCH  
 GEOGRAPHIC INFORMATION DIVISION  
 IN COOPERATION WITH THE  
 U.S. DEPARTMENT OF TRANSPORTATION  
 FEDERAL HIGHWAY ADMINISTRATION  
 MUNICIPAL CODE 53 229

REVISED PER FORM 990 DATED 12-30-02



- 412 RAUSCH CREEK RD
- 430 LOVES RD
- 625 LINCOLN RD
- 630 CAMP RD
- 631 MURPHY RD
- 632 SPITTLER RD
- 633 ECHO LA
- 634 MOLLEYSTOWN RD
- 635 BIRCH ST