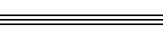
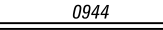
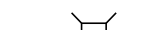














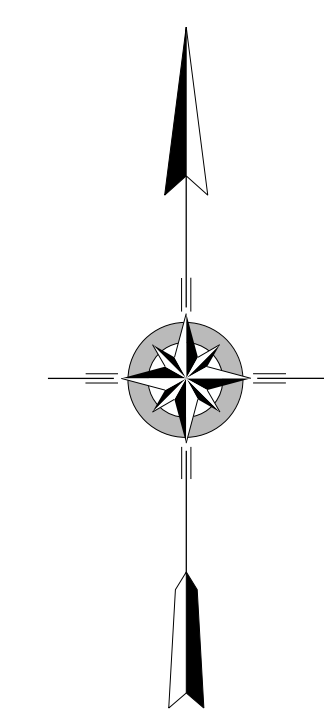
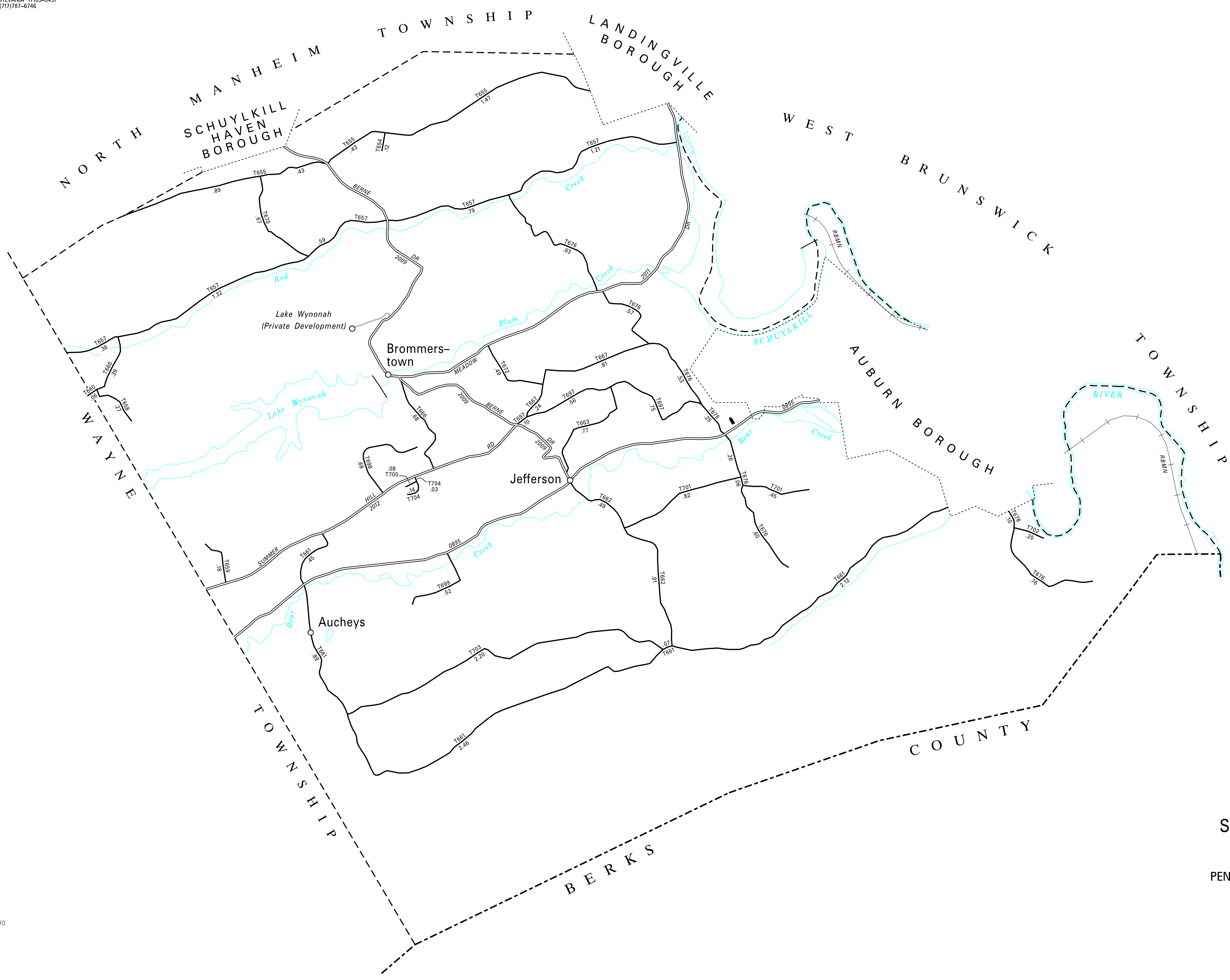
TOTAL MILES	
Township Road System	30.15
State Highway System	13.36
Total	43.51

COPIES OF THIS MAP ARE AVAILABLE AT NOMINAL COST  
CONTACT:

PENNSYLVANIA DEPARTMENT OF TRANSPORTATION  
SALES STORE  
P.O. BOX 3451  
HARRISBURG, PENNSYLVANIA 17105-3451  
TELEPHONE: (717) 787-6746

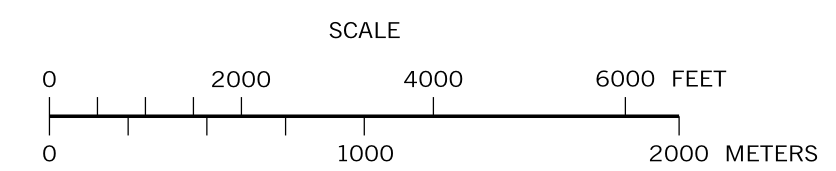
**LEGEND**

-  LIMITED ACCESS HIGHWAY
-  STATE ROUTE AND NUMBER
-  STATE MAINTAINED BRIDGE ON TOWNSHIP ROAD
-  TOWNSHIP ROAD, NUMBER AND SEGMENT LENGTH IN MILES
-  IMPASSABLE TOWNSHIP ROAD
-  TURNBACK TOWNSHIP ROAD
-  OTHER ROAD
-  RAILROAD (IN SERVICE)
-  RAILROAD ABANDONED (TRACK RETAINED)
-  STATE BOUNDARY
-  COUNTY BOUNDARY
-  TOWNSHIP BOUNDARY
-  CITY OR BOROUGH BOUNDARY
-  MUNICIPAL BUILDING
-  SPLIT MILEAGE BETWEEN MUNICIPALITIES



**SOUTH MANHEIM  
SECOND CLASS TOWNSHIP MAP  
SCHUYLKILL COUNTY**

PREPARED BY THE  
**PENNSYLVANIA DEPARTMENT OF TRANSPORTATION**  
BUREAU OF PLANNING AND RESEARCH  
GEOGRAPHIC INFORMATION DIVISION  
IN COOPERATION WITH THE  
**U.S. DEPARTMENT OF TRANSPORTATION**  
FEDERAL HIGHWAY ADMINISTRATION  
MUNICIPAL CODE 53 228  
THIS MAP IS PUBLISHED AS A SUPPLEMENTAL  
DOCUMENTATION OF LIQUID FUELS TAX FUND MILEAGES  
REVISED PER FORM 990 DATED 10-16-07



- 654 SPOTS LA
- 655 SCHUYLKILL MOUNTAIN RD
- 657 DEIBERTS VALLEY RD
- 658 NORTH OAK LA
- 659 SOUTH OAK LA
- 660 DOHNER LA
- 661 DEER VIEW DR
- 662 BERNE DR
- 663 FERN LA
- 666 HICKORY LA
- 667 HILL VIEW DR
- 670 BURMA RD
- 672 SPRING LA
- 676 WOODLAND DR
- 678 BEAR CREEK RD
- 697 SUMMER HILL RD
- 698 ASPEN DR
- 699 STONY LA
- 701 JEFFERSON LA
- 702 PINE LA
- 703 STONY MOUNTAIN RD
- 704 STARDUST LA
- 705 SUNSET DR