

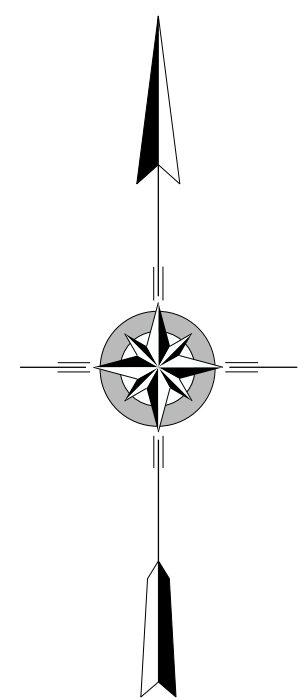
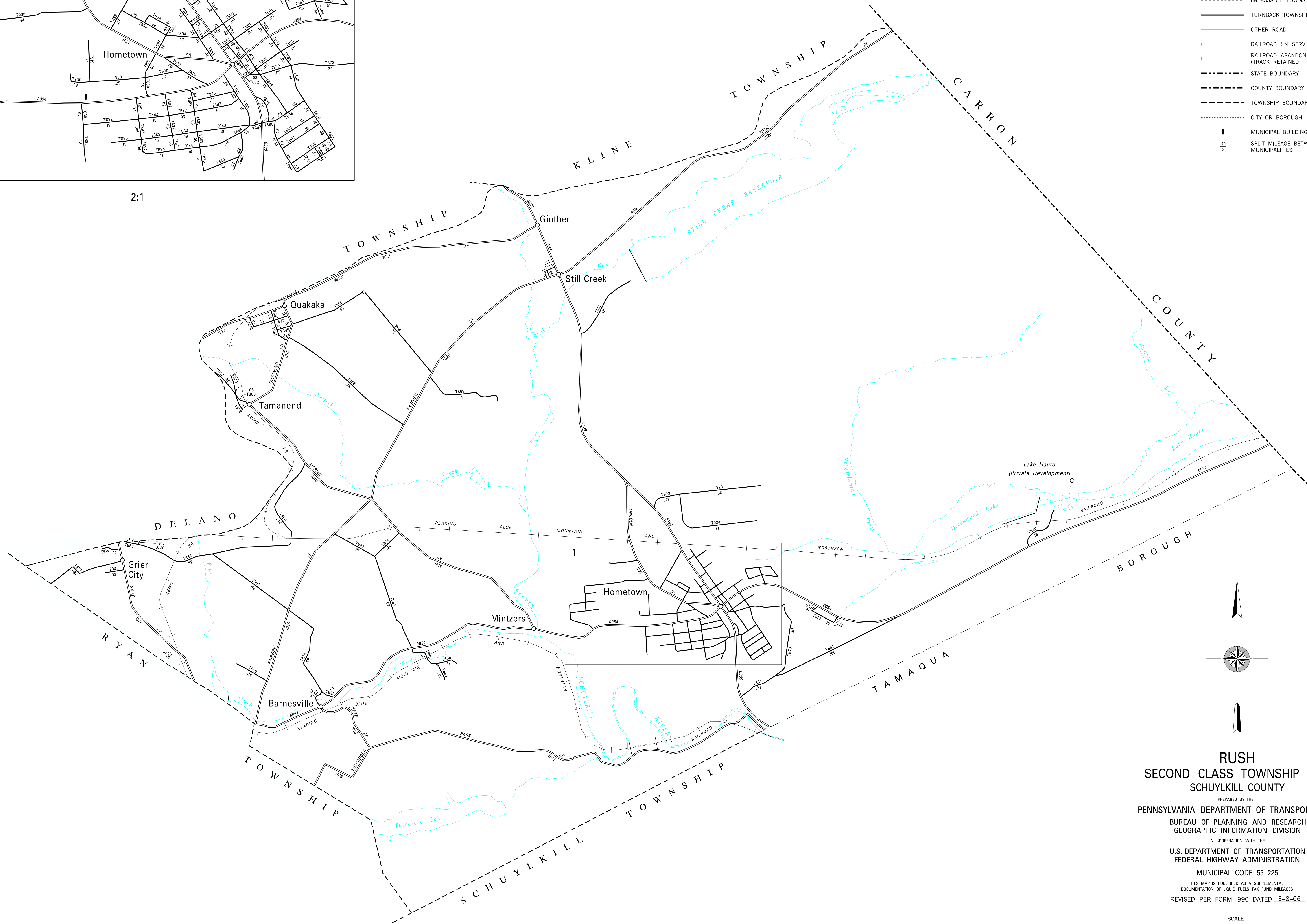
2:1

TOTAL MILES
 Township Road System 24.83
 State Highway System 29.57
 Total 54.40

LEGEND

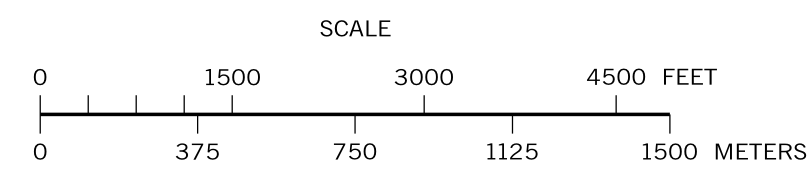
- LIMITED ACCESS HIGHWAY
- STATE ROUTE AND NUMBER
- STATE MAINTAINED BRIDGE ON TOWNSHIP ROAD
- TOWNSHIP ROAD, NUMBER AND SEGMENT LENGTH IN MILES
- IMPASSABLE TOWNSHIP ROAD
- TURNBACK TOWNSHIP ROAD
- OTHER ROAD
- RAILROAD (IN SERVICE)
- RAILROAD ABANDONED (TRACK RETAINED)
- STATE BOUNDARY
- COUNTY BOUNDARY
- TOWNSHIP BOUNDARY
- CITY OR BOROUGH BOUNDARY
- MUNICIPAL BUILDING
- SPLIT MILEAGE BETWEEN MUNICIPALITIES

- 460 SIBILLA WAY
- 461 LA BRECHT PL
- 462 GLORY RD
- 463 CREST LA
- 464 MARTEN DR
- 465 LEE RON LA
- 466 KUP AV
- 472 ISGANITIS ST
- 473 HECKMAN ST
- 477 GREST ST
- 499 TAMAKUA ST
- 501 OXFORD ST
- 509 WYOMING ST
- 511 LINCOLN ST
- 800 MILLER AV
- 820 JOHN ST
- 821 THOMPSON ST
- 822 RUSSELL ST
- 830 ARDMORE AV
- 840 LAKE DR
- 856 BERNHARD RD
- 857 HARMONY LA
- 858 HENDEL ST
- 860 DELANO RD
- 862 CHURCH RD
- 863 ORCHARD RD
- 864 FIELD RD
- 865 BITTNER RD
- 866 BERTMAN RD
- 868 ZELLNER RD
- 869 STONEY RD
- 870 PURNELL AV
- 872 HOLLAND ST
- 873 HELLER RD
- 875 ORTEGA ST
- 876 ELMORE ST
- 878 CUMBERLAND AV
- 880 BLACKWELL ST
- 881 YE OLD HAUTO RD
- 882 RYAN AV
- 883 FRANKFORD AV
- 884 WAYNE AV
- 885 SOUTH DR
- 886 SWENSON ST
- 887 CENTER ST
- 888 RIDGE ST
- 889 HILLTOP RD
- 890 RYMIN RD
- 891 ROGOSKY ST
- 892 HUNTER ST
- 893 GROVE ST
- 894 MEADOW AV
- 895 WARDNER ST
- 896 KAHLER AV
- 897 OAK ST
- 898 DENNISON ST
- 899 SHERWOOD ST
- 900 CLARYMAN ST
- 901 MESSERSCHWIDT ST
- 902 ELIZABETH ST
- 903 SUSQUEHANNA DR
- 904 LAPELWOOD ST
- 905 JONES ST
- 906 GRANT ST
- 908 PINE AV
- 909 RESNER ST
- 910 MADISON AV
- 911 SUNSET AV
- 912 SHAWN AV
- 913 CHARLES ST
- 914 BEECH ST
- 915 HOUSER DR
- 916 MILLER ST
- 918 LYWOOD ST
- 919 SOUTH ST
- 920 HOLLY RD
- 921 LORRAINE AV
- 922 LIBERTY ST
- 923 TIDE RD
- 924 PROGRESS AV
- 925 CHESTNUT ST
- 926 MAPLE AV
- 928 SOUTH RD
- 929 NORTH RD
- 930 HOMETOWN AV
- 932 YE OLD DAM RD
- 933 OAK LA
- 934 CARMAN ST
- 936 JOYCE ST



RUSH
 SECOND CLASS TOWNSHIP MAP
 SCHUYLKILL COUNTY

PREPARED BY THE
 PENNSYLVANIA DEPARTMENT OF TRANSPORTATION
 BUREAU OF PLANNING AND RESEARCH
 GEOGRAPHIC INFORMATION DIVISION
 IN COOPERATION WITH THE
 U.S. DEPARTMENT OF TRANSPORTATION
 FEDERAL HIGHWAY ADMINISTRATION
 MUNICIPAL CODE 53 225
 THIS MAP IS PUBLISHED AS A SUPPLEMENTAL
 DOCUMENTATION OF LIQUID FUELS TAX FUND MILEAGES
 REVISED PER FORM 990 DATED 3-8-06



COPIES OF THIS MAP ARE AVAILABLE AT NOMINAL COST
 CONTACT:
 PENNSYLVANIA DEPARTMENT OF TRANSPORTATION
 SALES STORE
 P.O. BOX 3453
 HARRISBURG, PENNSYLVANIA 17105-3451
 TELEPHONE: (717) 797-6746