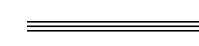
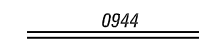
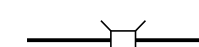
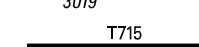




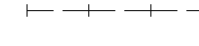

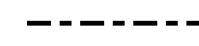
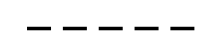


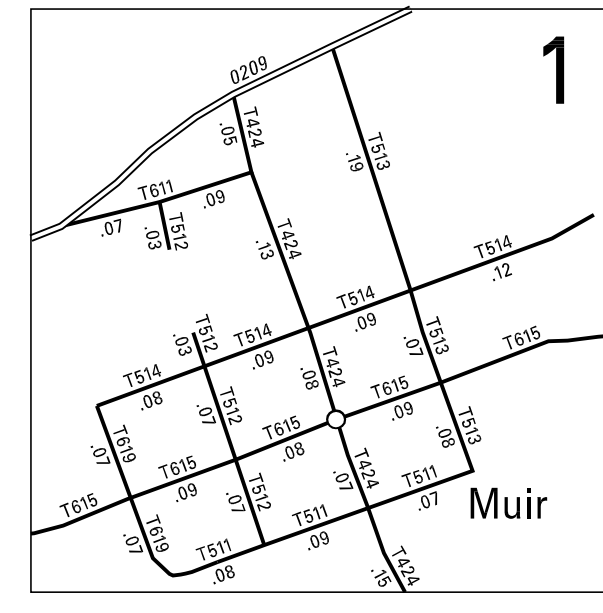


**LEGEND**

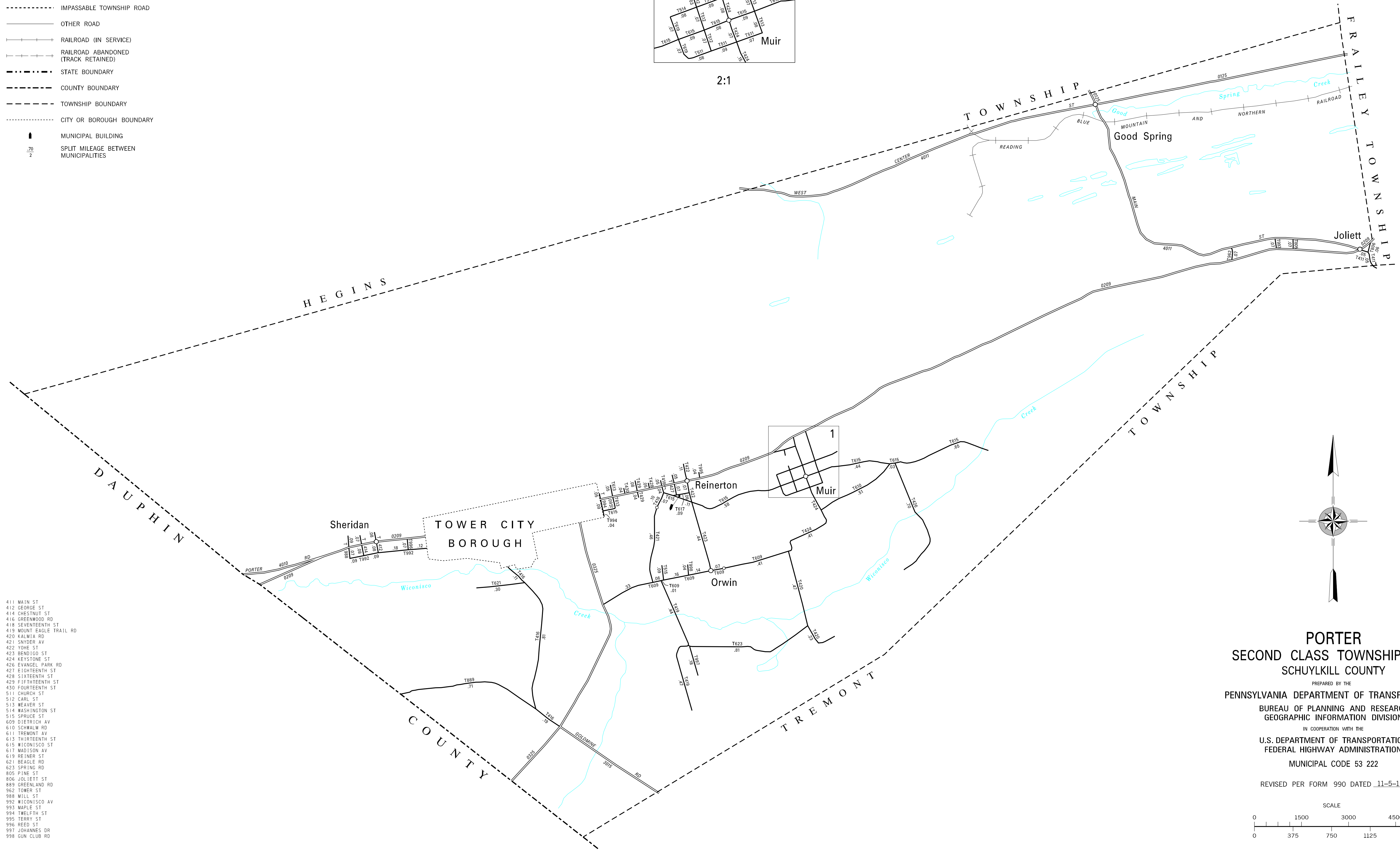
-  LIMITED ACCESS HIGHWAY
-  STATE ROUTE AND NUMBER
-  STATE MAINTAINED BRIDGE ON TOWNSHIP ROAD
-  TOWNSHIP ROAD, NUMBER AND SEGMENT LENGTH IN MILES
-  IMPASSABLE TOWNSHIP ROAD
-  OTHER ROAD
-  RAILROAD (IN SERVICE)
-  RAILROAD ABANDONED (TRACK RETAINED)
-  STATE BOUNDARY
-  COUNTY BOUNDARY
-  TOWNSHIP BOUNDARY
-  CITY OR BOROUGH BOUNDARY
-  MUNICIPAL BUILDING
-  SPLIT MILEAGE BETWEEN MUNICIPALITIES

TOTAL MILES	
Township Road System	15.33*
State Highway System	15.18
Total	30.51

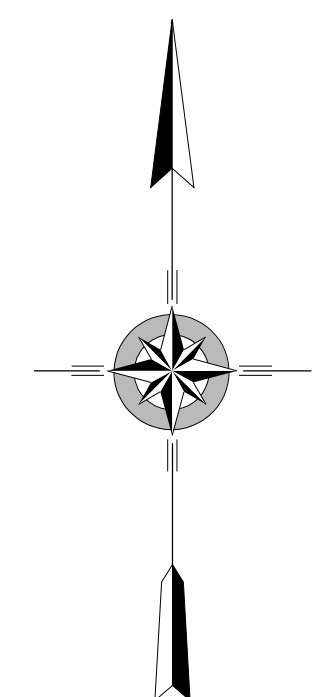
\* Includes ACT 32 Turnback Mileage of 0.10



2:1



- 411 MAIN ST
- 412 GEORGE ST
- 414 CHESTNUT ST
- 416 GREENWOOD RD
- 418 SEVENTEENTH ST
- 419 MOUNT EAGLE TRAIL RD
- 420 KALWIA RD
- 421 SNYDER AV
- 422 YOHE ST
- 423 BENDIGO ST
- 424 KEYSTONE ST
- 426 EVANGEL PARK RD
- 427 EIGHTEENTH ST
- 428 SIXTEENTH ST
- 429 FIFTEENTH ST
- 430 FOURTEENTH ST
- 511 CHURCH ST
- 512 CARL ST
- 513 WEAVER ST
- 514 WASHINGTON ST
- 515 SPRUCE ST
- 609 DIETRICH AV
- 610 SCHWALM RD
- 611 TREMONT AV
- 613 THIRTEENTH ST
- 615 WICONISCO ST
- 617 MADISON AV
- 619 REINER ST
- 621 BEAGLE RD
- 623 SPRING RD
- 805 PINE ST
- 806 JOLIETT ST
- 889 GREENLAND RD
- 962 TOWER ST
- 988 MILL ST
- 992 WICONISCO AV
- 993 MAPLE ST
- 994 TWELFTH ST
- 995 TERRY ST
- 996 REED ST
- 997 JOHANNES DR
- 998 GUN CLUB RD



**PORTER  
SECOND CLASS TOWNSHIP MAP  
SCHUYLKILL COUNTY**

PREPARED BY THE  
PENNSYLVANIA DEPARTMENT OF TRANSPORTATION

BUREAU OF PLANNING AND RESEARCH  
GEOGRAPHIC INFORMATION DIVISION

IN COOPERATION WITH THE  
U.S. DEPARTMENT OF TRANSPORTATION  
FEDERAL HIGHWAY ADMINISTRATION

MUNICIPAL CODE 53 222

REVISED PER FORM 990 DATED 11-5-12

