













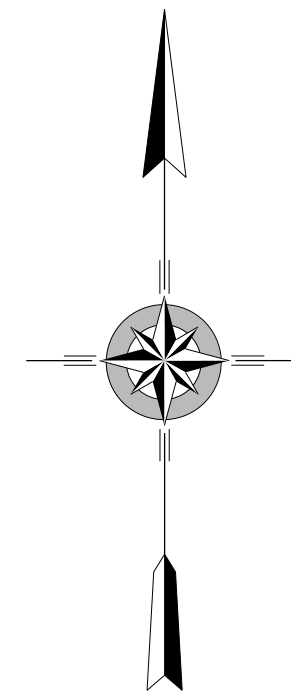
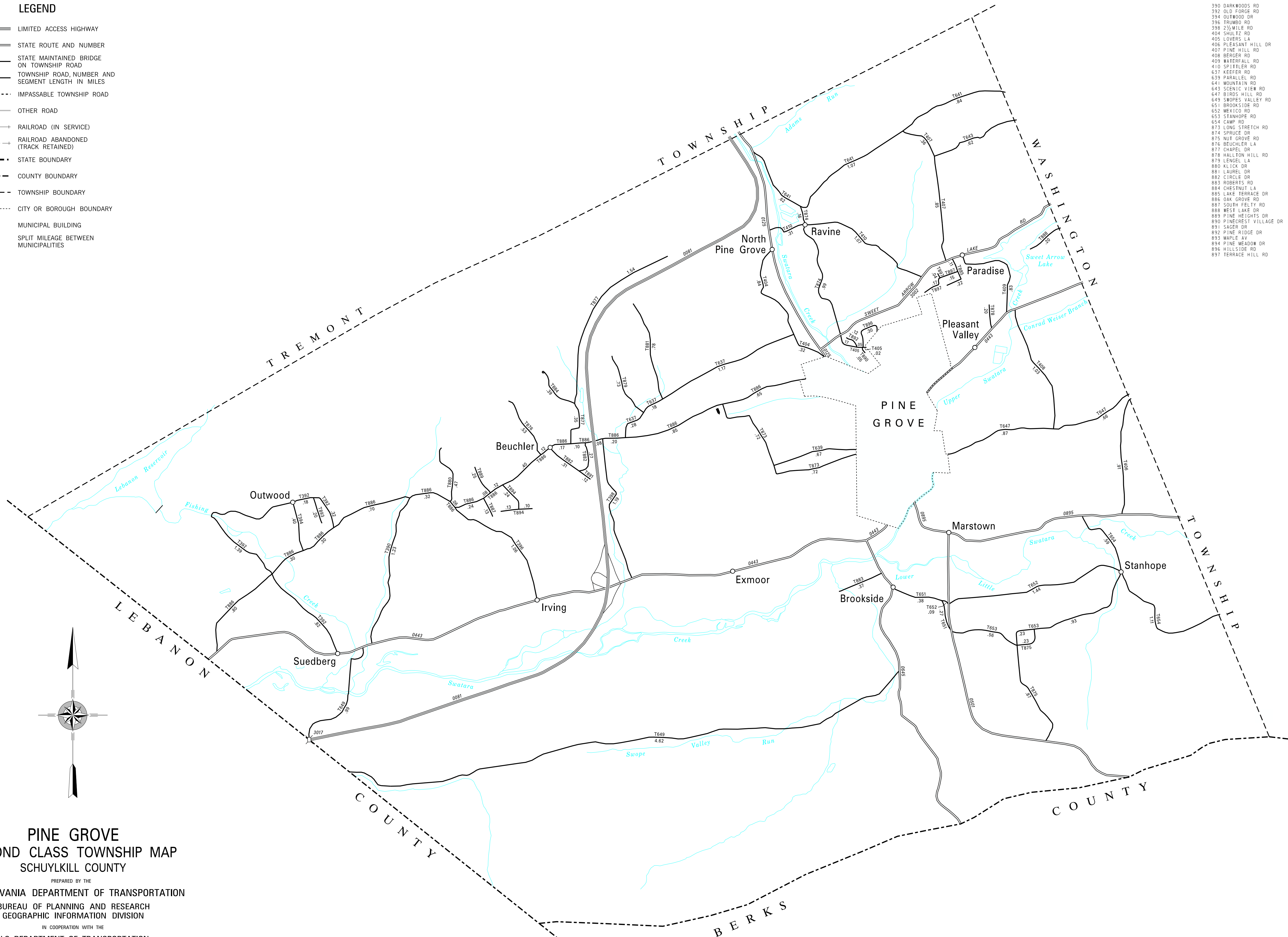


LEGEND

-  LIMITED ACCESS HIGHWAY
-  STATE ROUTE AND NUMBER
-  STATE MAINTAINED BRIDGE ON TOWNSHIP ROAD
-  TOWNSHIP ROAD, NUMBER AND SEGMENT LENGTH IN MILES
-  IMPASSABLE TOWNSHIP ROAD
-  OTHER ROAD
-  RAILROAD (IN SERVICE)
-  RAILROAD ABANDONED (TRACK RETAINED)
-  STATE BOUNDARY
-  COUNTY BOUNDARY
-  TOWNSHIP BOUNDARY
-  CITY OR BOROUGH BOUNDARY
-  MUNICIPAL BUILDING
-  SPLIT MILEAGE BETWEEN MUNICIPALITIES

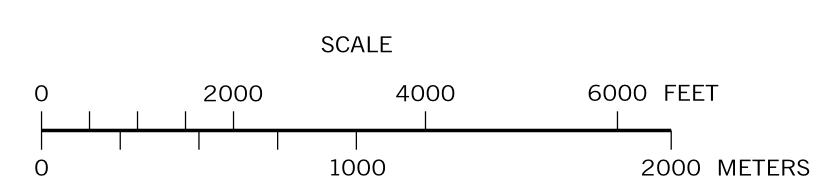
- 390 DARKWOODS RD
- 392 OLD FORCE RD
- 394 OUTWOOD DR
- 396 TRUMBO RD
- 398 2 1/2 MILE RD
- 404 SHULTZ RD
- 405 LOVERS LA
- 406 PLEASANT HILL DR
- 407 PINE HILL RD
- 408 BERGER RD
- 409 WATERFALL RD
- 410 SPITTLER RD
- 637 KEEFER RD
- 639 PARALLEL RD
- 641 MOUNTAIN RD
- 643 SCENIC VIEW RD
- 647 BIRDS HILL RD
- 649 SLOPES VALLEY RD
- 651 BROOKSIDE RD
- 652 MEXICO RD
- 653 STANHOPE RD
- 654 CAMP RD
- 873 LONG STRETCH RD
- 874 SPRUCE DR
- 875 NUT GROVE RD
- 876 BEUCHLER LA
- 877 CHAPEL DR
- 878 HALLTON HILL RD
- 879 LENDEL LA
- 880 KLICK DR
- 881 LAUREL DR
- 882 CIRCLE DR
- 883 ROBERTS RD
- 884 CHESTNUT LA
- 885 LAKE TERRACE DR
- 886 OAK GROVE RD
- 887 SOUTH FELTY RD
- 888 WEST LAKE DR
- 889 PINE HEIGHTS DR
- 890 PINECREST VILLAGE DR
- 891 SAGER DR
- 892 PINE RIDGE DR
- 893 MAPLE AV
- 894 PINE MEADOW DR
- 896 HILLSIDE RD
- 897 TERRACE HILL RD



**PINE GROVE
SECOND CLASS TOWNSHIP MAP
SCHUYLKILL COUNTY**

PREPARED BY THE
PENNSYLVANIA DEPARTMENT OF TRANSPORTATION
BUREAU OF PLANNING AND RESEARCH
GEOGRAPHIC INFORMATION DIVISION
IN COOPERATION WITH THE
U.S. DEPARTMENT OF TRANSPORTATION
FEDERAL HIGHWAY ADMINISTRATION
MUNICIPAL CODE 53 221

REVISED PER FORM 990 DATED 12-09-15



TOTAL MILES	
Township Road System	49.19*
State Highway System	26.27
Total	75.46

* Includes ACT 32 Turnback Mileage of 5.51