
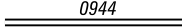
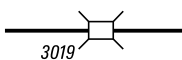
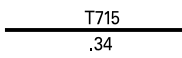




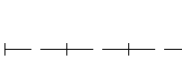






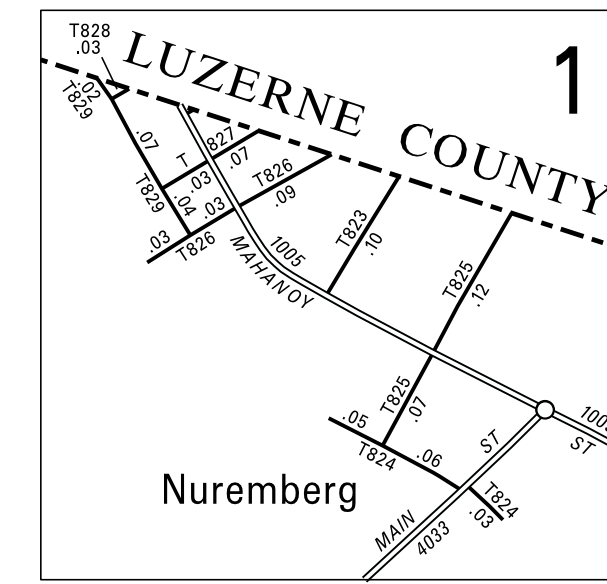


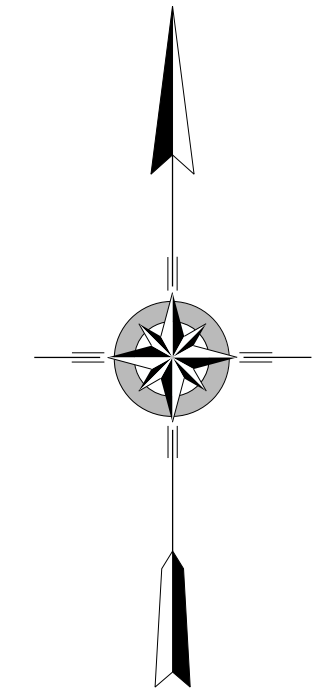
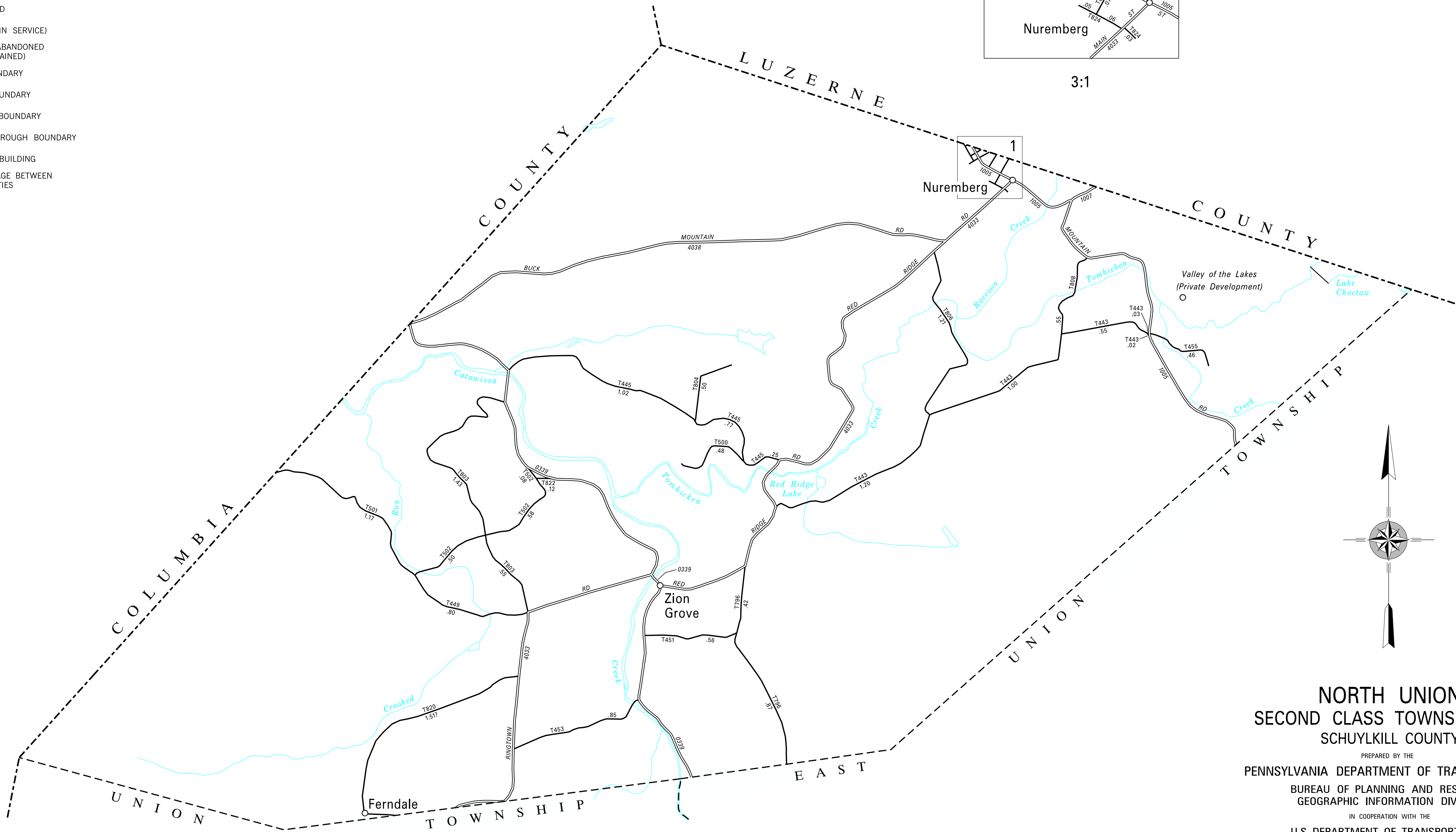
LEGEND

-  LIMITED ACCESS HIGHWAY
-  STATE ROUTE AND NUMBER
-  STATE MAINTAINED BRIDGE ON TOWNSHIP ROAD
-  TOWNSHIP ROAD, NUMBER AND SEGMENT LENGTH IN MILES
-  IMPASSABLE TOWNSHIP ROAD
-  TURNBACK TOWNSHIP ROAD
-  OTHER ROAD
-  RAILROAD (IN SERVICE)
-  RAILROAD ABANDONED (TRACK RETAINED)
-  STATE BOUNDARY
-  COUNTY BOUNDARY
-  TOWNSHIP BOUNDARY
-  CITY OR BOROUGH BOUNDARY
-  MUNICIPAL BUILDING
-  SPLIT MILEAGE BETWEEN MUNICIPALITIES

TOTAL MILES	
Township Road System	18.32
State Highway System	16.06
Total	34.38

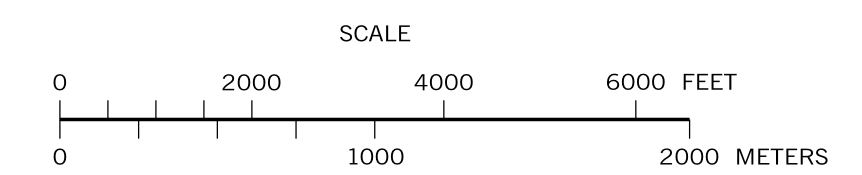


3:1



**NORTH UNION
SECOND CLASS TOWNSHIP MAP
SCHUYLKILL COUNTY**

PREPARED BY THE
PENNSYLVANIA DEPARTMENT OF TRANSPORTATION
 BUREAU OF PLANNING AND RESEARCH
 GEOGRAPHIC INFORMATION DIVISION
 IN COOPERATION WITH THE
U.S. DEPARTMENT OF TRANSPORTATION
 FEDERAL HIGHWAY ADMINISTRATION
 MUNICIPAL CODE 53 219
 THIS MAP IS PUBLISHED AS A SUPPLEMENTAL
 DOCUMENTATION OF LIQUID FUELS TAX FUND MILEAGES
 REVISED PER FORM 990 DATED 5-6-93



- 443 MILLERS RD
- 445 CHERRY LA
- 449 RARICKS RD
- 451 NYE RD
- 453 LABENBURG RD
- 455 WINTERS RD
- 500 VALLEY VIEW RD
- 501 BUNKER HILL RD
- 502 TROUT LA
- 796 GREEN MOUNTAIN RD
- 803 FAUX HILL RD
- 804 MOUNTAIN VIEW RD
- 806 CROLL RD
- 808 SPIECE RD
- 820 FERNDALE RD
- 822 SHORT CUT RD
- 823 PINE ST
- 824 SCHOOL ST
- 825 APPLE ST
- 826 BRUSH ST
- 827 HAZLE ST
- 828 STAUFFER AV
- 829 FIRST ST

COPIES OF THIS MAP ARE AVAILABLE AT NOMINAL COST
 CONTACT:
 PENNSYLVANIA DEPARTMENT OF TRANSPORTATION
 SALES STORE
 P.O. BOX 3451
 HARRISBURG, PENNSYLVANIA 17105-3451
 TELEPHONE: (717)787-6746