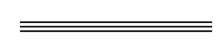
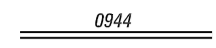
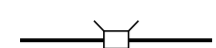







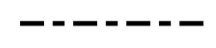
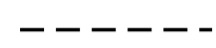


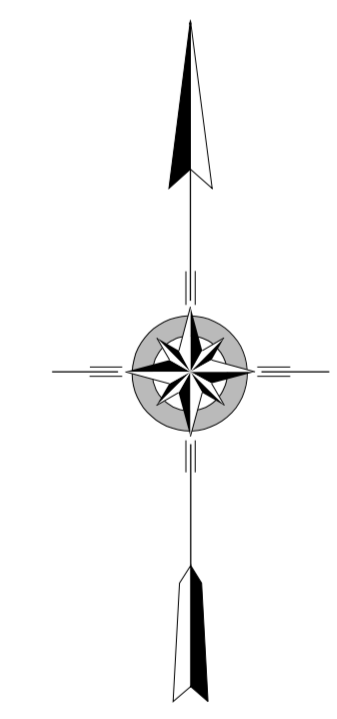
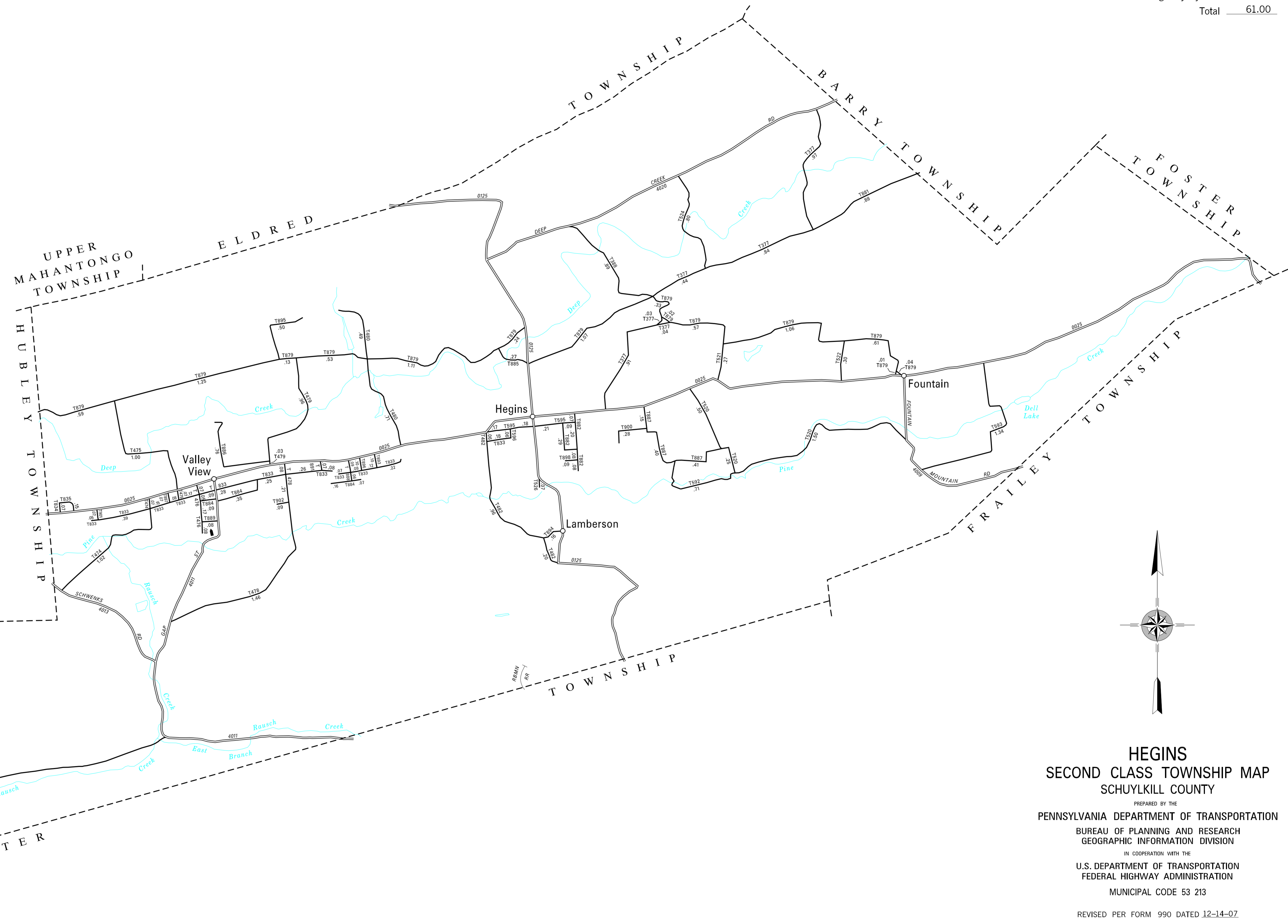


LEGEND

-  LIMITED ACCESS HIGHWAY
-  STATE ROUTE AND NUMBER
-  STATE MAINTAINED BRIDGE ON TOWNSHIP ROAD
-  TOWNSHIP ROAD, NUMBER AND SEGMENT LENGTH IN MILES
-  IMPASSABLE TOWNSHIP ROAD
-  OTHER ROAD
-  RAILROAD (IN SERVICE)
-  RAILROAD ABANDONED (TRACK RETAINED)
-  STATE BOUNDARY
-  COUNTY BOUNDARY
-  TOWNSHIP BOUNDARY
-  CITY OR BOROUGH BOUNDARY
-  MUNICIPAL BUILDING
-  SPLIT MILEAGE BETWEEN MUNICIPALITIES

- 377 VALLEY RD
- 388 WOOD LA
- 474 GAP SCHOOL RD
- 475 OLD MILL RD
- 476 PARK RD
- 478 BROAD ST
- 479 CHURCH RD
- 480 FOREST DR
- 482 GROVE DR
- 520 PINE DR
- 521 ORCHARD RD
- 522 HARVEST LA
- 524 BRIDGE RD
- 526 SPUR RD
- 592 BROOK ST
- 593 DELL RD
- 595 CHESTNUT ST
- 596 POST OFFICE RD
- 607 BEAR VALLEY RD
- 833 MAPLE ST
- 834 CARGEN LA
- 835 SUNSHINE LA
- 879 MOUNTAIN RD
- 881 HILL RD
- 882 PARK LA
- 884 WALNUT ST
- 885 TRAP CLUB RD
- 886 LOCUST ST
- 887 FARM LA
- 888 VISTA RD
- 889 SPRUCE ST
- 891 FAIRLANE RD
- 893 DIVISION ST
- 894 BARNES RD
- 895 SPRING LA
- 896 POST RD
- 897 GREENHOUSE RD
- 898 KLINGER RD
- 900 INDUSTRIAL RD
- 901 SUNSET RD
- 902 HEMLOCK DR

TOTAL MILES	
Township Road System	38.17
State Highway System	22.83
Total	61.00



**HEGINS
SECOND CLASS TOWNSHIP MAP
SCHUYLKILL COUNTY**

PREPARED BY THE
PENNSYLVANIA DEPARTMENT OF TRANSPORTATION
BUREAU OF PLANNING AND RESEARCH
GEOGRAPHIC INFORMATION DIVISION
IN COOPERATION WITH THE
U.S. DEPARTMENT OF TRANSPORTATION
FEDERAL HIGHWAY ADMINISTRATION
MUNICIPAL CODE 53 213

REVISED PER FORM 990 DATED 12-14-07

