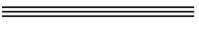
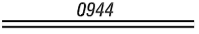
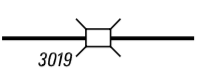
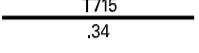



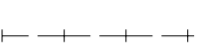






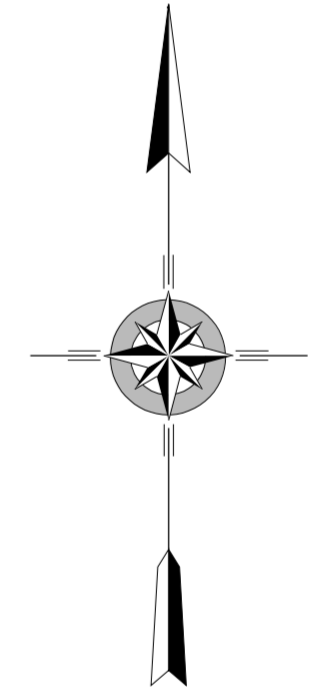
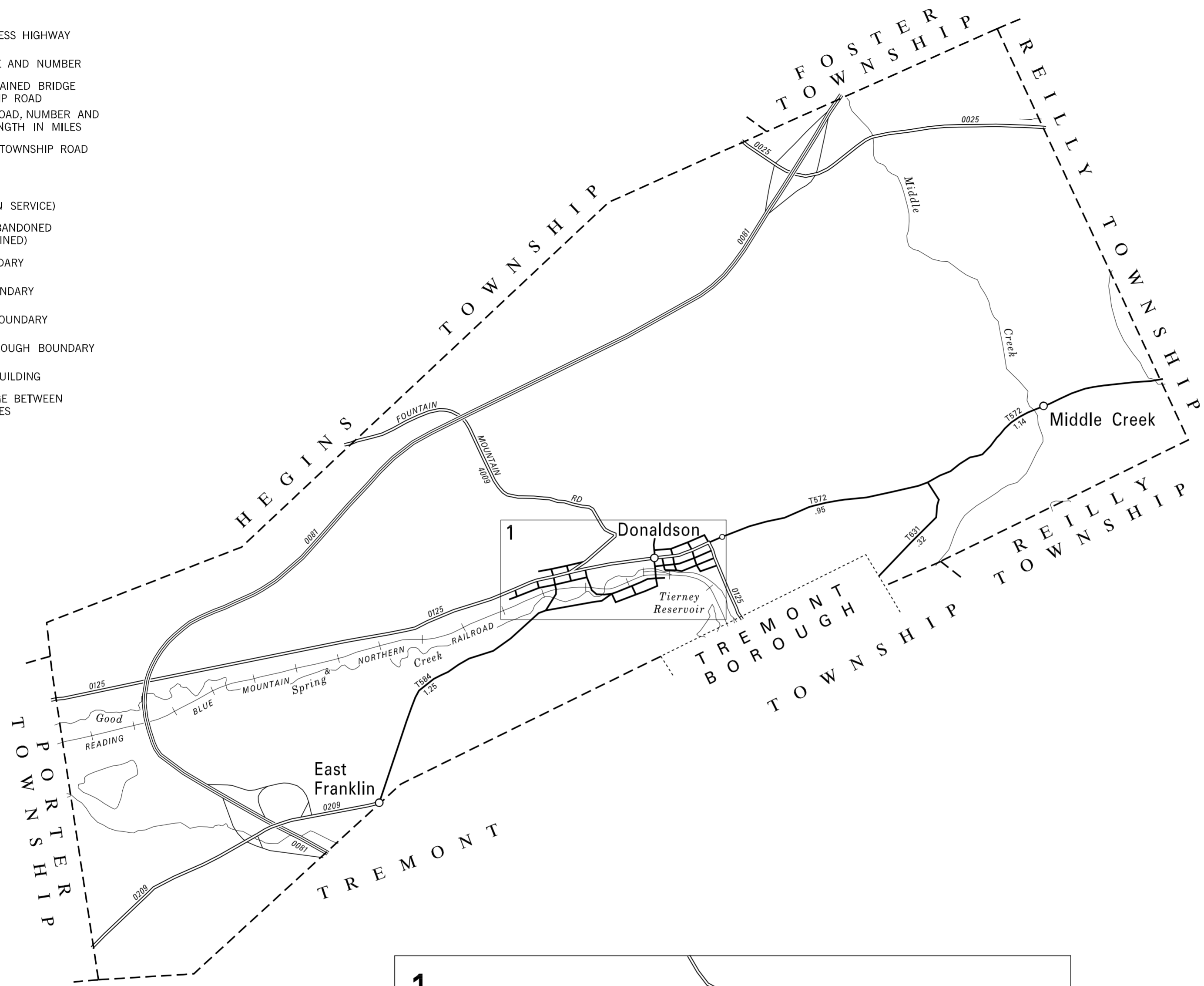


**LEGEND**

-  LIMITED ACCESS HIGHWAY
-  STATE ROUTE AND NUMBER
-  STATE MAINTAINED BRIDGE ON TOWNSHIP ROAD
-  TOWNSHIP ROAD, NUMBER AND SEGMENT LENGTH IN MILES
-  IMPASSABLE TOWNSHIP ROAD
-  OTHER ROAD
-  RAILROAD (IN SERVICE)
-  RAILROAD ABANDONED (TRACK RETAINED)
-  STATE BOUNDARY
-  COUNTY BOUNDARY
-  TOWNSHIP BOUNDARY
-  CITY OR BOROUGH BOUNDARY
-  MUNICIPAL BUILDING
-  SPLIT MILEAGE BETWEEN MUNICIPALITIES

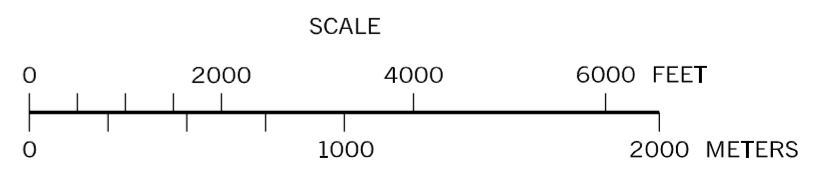
TOTAL MILES	
Township Road System	7.21
State Highway System	13.60
<b>Total</b>	<b>20.81</b>



**FRAILEY  
SECOND CLASS TOWNSHIP MAP  
SCHUYLKILL COUNTY**

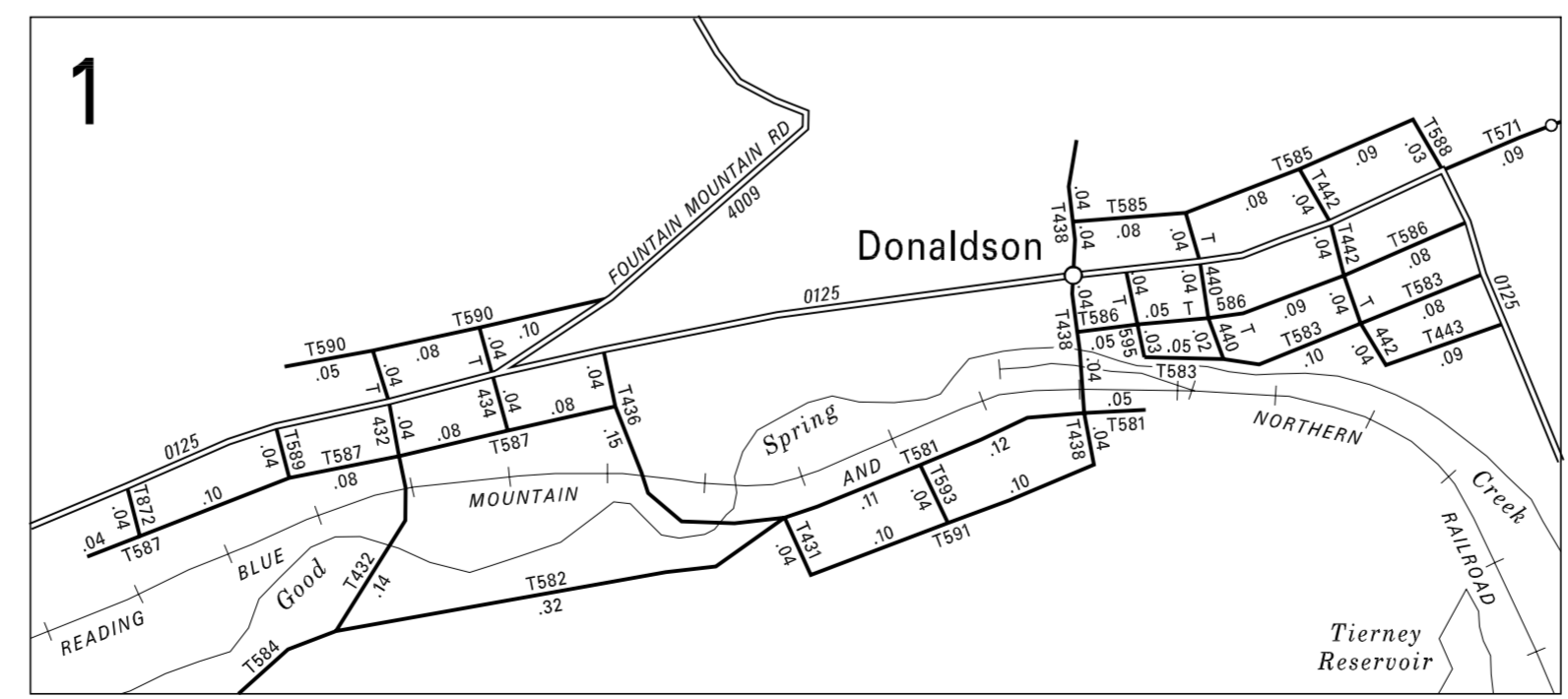
PREPARED BY THE  
**PENNSYLVANIA DEPARTMENT OF TRANSPORTATION**  
BUREAU OF PLANNING AND RESEARCH  
GEOGRAPHIC INFORMATION DIVISION  
IN COOPERATION WITH THE  
**U.S. DEPARTMENT OF TRANSPORTATION**  
FEDERAL HIGHWAY ADMINISTRATION  
MUNICIPAL CODE 53 212

REVISED PER FORM 990 DATED 6-26-98



TYPE 5 MAP FRAILEY TOWNSHIP SCHUYLKILL COUNTY PENNSYLVANIA

- 431 LAUREL ST
- 432 LOMISON ST
- 434 COLT ST
- 436 CLARK ST
- 438 MARTIN ST
- 440 HARRISON ST
- 442 OAK ST
- 443 SPRUCE ST
- 571 CENTER ST
- 572 MIDDLECREEK RD
- 581 RAILROAD ST
- 582 BALTIMORE ST
- 583 SPRING ST
- 584 EAST FRANKLIN RD
- 585 WALNUT ST
- 586 POPLAR ST
- 587 PHILADELPHIA ST
- 588 MAPLE ST
- 589 GASKINS ST
- 590 MAHANTONGO ST
- 591 MARYLAND ST
- 593 MILL ST
- 595 CARTER ST
- 631 MARSHFIELD RD
- 872 TAYLOR ST



**3:1**