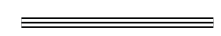
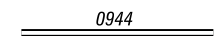
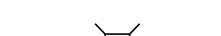









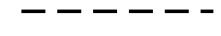

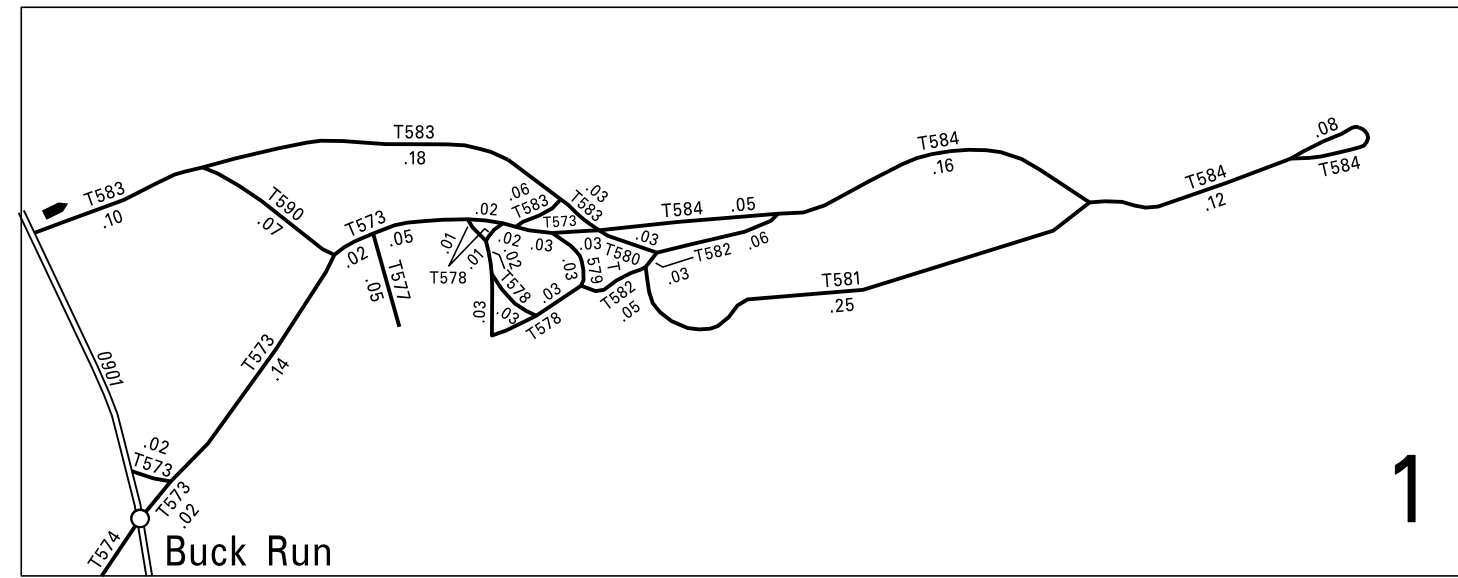


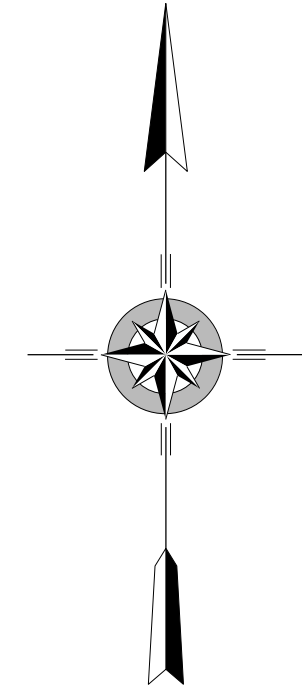
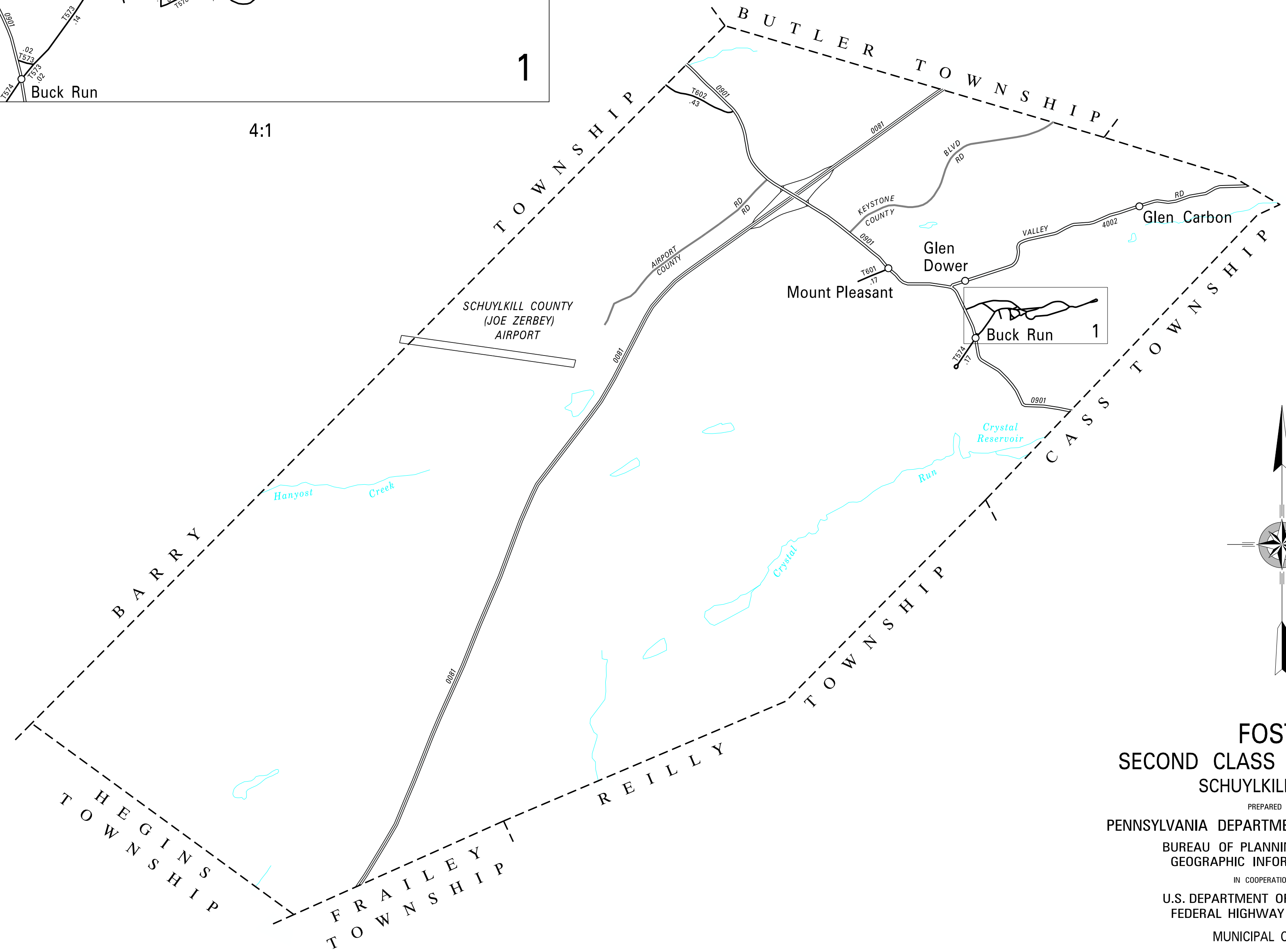
**LEGEND**

-  LIMITED ACCESS HIGHWAY
-  STATE ROUTE AND NUMBER
-  STATE MAINTAINED BRIDGE ON TOWNSHIP ROAD
-  TOWNSHIP ROAD, NUMBER AND SEGMENT LENGTH IN MILES
-  IMPASSABLE TOWNSHIP ROAD
-  OTHER ROAD
-  RAILROAD (IN SERVICE)
-  RAILROAD ABANDONED (TRACK RETAINED)
-  STATE BOUNDARY
-  COUNTY BOUNDARY
-  TOWNSHIP BOUNDARY
-  CITY OR BOROUGH BOUNDARY
-  MUNICIPAL BUILDING
-  SPLIT MILEAGE BETWEEN MUNICIPALITIES

TOTAL MILES	
Township Road System	2.57
State Highway System	9.45
Total	12.02



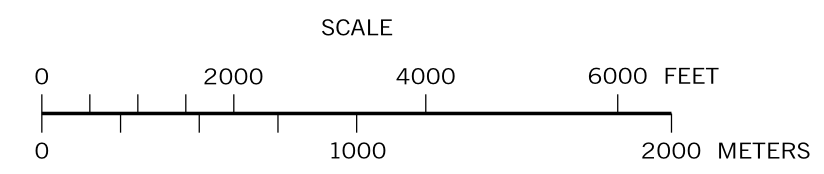
4:1



**FOSTER  
SECOND CLASS TOWNSHIP MAP  
SCHUYLKILL COUNTY**

PREPARED BY THE  
PENNSYLVANIA DEPARTMENT OF TRANSPORTATION  
BUREAU OF PLANNING AND RESEARCH  
GEOGRAPHIC INFORMATION DIVISION  
IN COOPERATION WITH THE  
U.S. DEPARTMENT OF TRANSPORTATION  
FEDERAL HIGHWAY ADMINISTRATION  
MUNICIPAL CODE 53 211

REVISED PER FORM 990 DATED 12-17-15



- 573 UPPER BEECHWOOD AV
- 574 LOWER BEECHWOOD AV
- 577 HALL RD
- 578 COMMUNITY SQ
- 579 NO NAME
- 580 NO NAME
- 581 TURKEY RD
- 582 WOODLAND DR
- 583 CHAPEL RD
- 584 HILL RD
- 590 BALLPARK RD
- 601 PLEASANT RD
- 602 BUCKHORN RD