
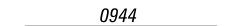
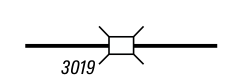





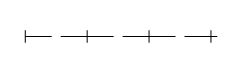

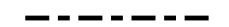



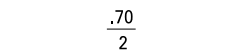
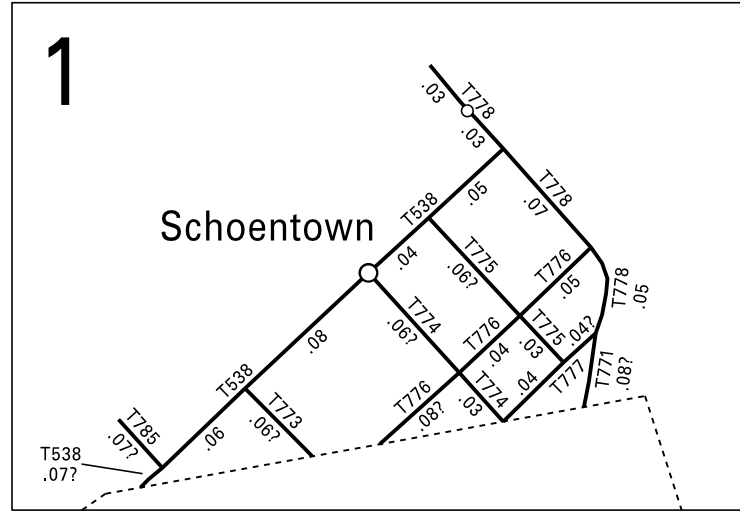
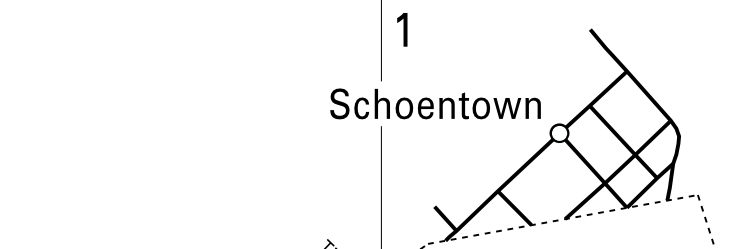
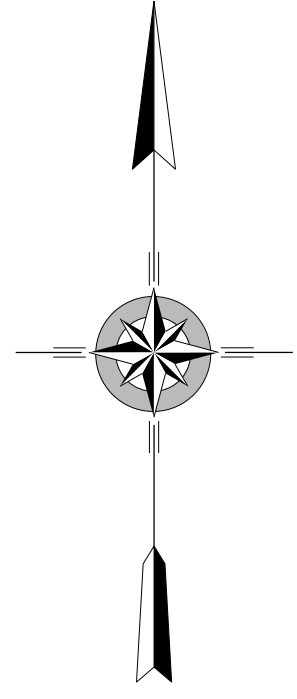
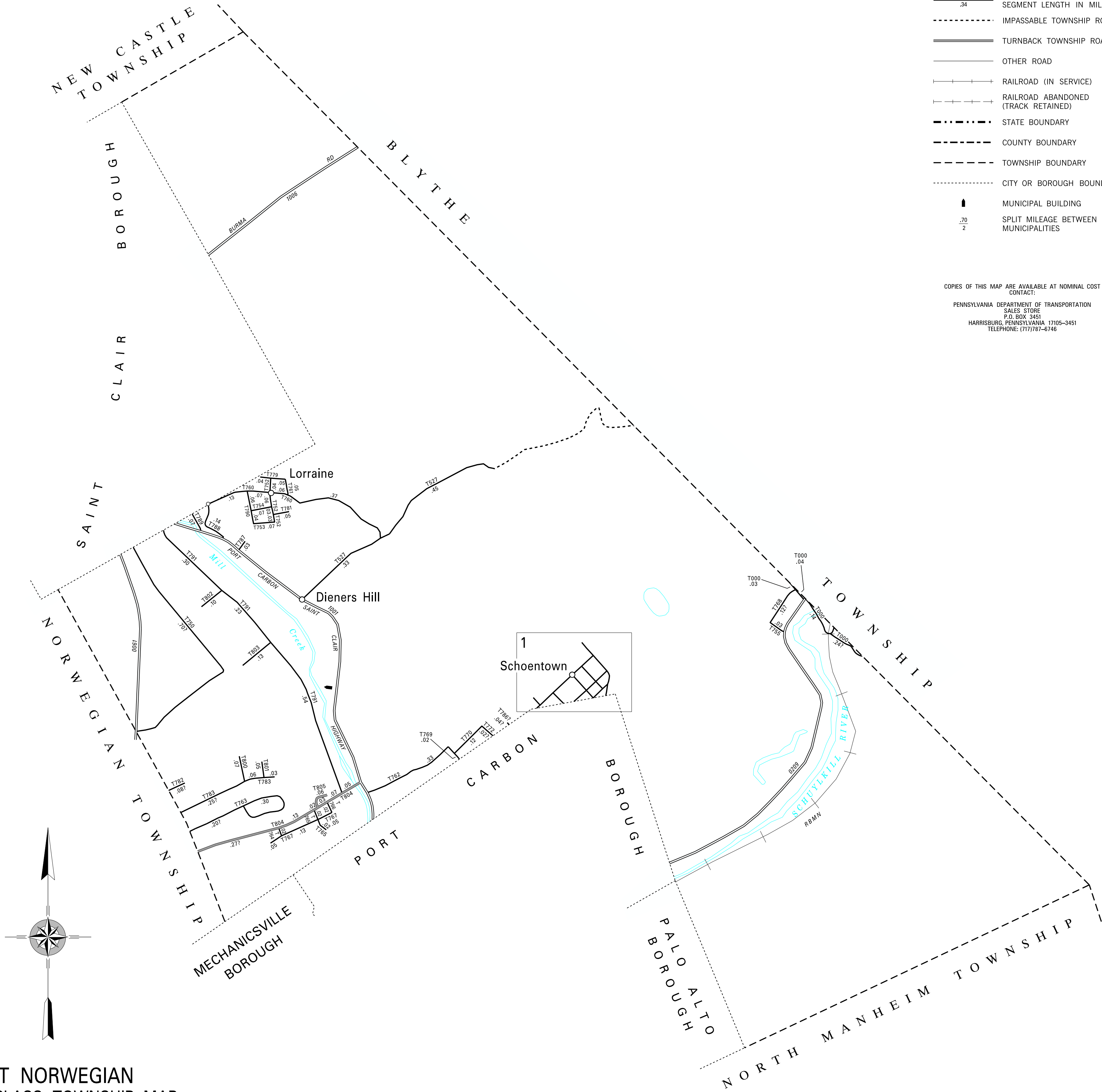


527 EAGLE HILL RD  
 538 FIFTH ST  
 750 TUNNEL RD  
 752 PINE ST  
 753 SUNSHINE ST  
 754 OAK ST  
 755 PAYTON ST  
 760 CAROLINE AV  
 761 PORT CARBON AV  
 762 SEVENTH ST  
 763 LOUISA AV  
 764 FOURTH ST  
 765 SECOND ST  
 766 FIRST ST  
 767 CHESTNUT ST  
 768 DODD ST  
 769 WALNUT ST  
 770 WAYNE ST  
 771 THIRD ST  
 772 GRAYS AV  
 773 BROWN ST  
 774 DIVISION ST  
 775 APPLE ST  
 776 PARK AV  
 777 FOURTH ST  
 778 VALLEY FURNACE AV  
 779 PIKE ST  
 781 WALNUT ST  
 782 CHAMBERLAIN AV  
 783 BRYN MAWR AV  
 785 WHITE ST  
 786 LILLIE ST ??  
 787 HUGHES ST  
 788 THWING ST  
 789 MILL ST  
 790 SPRUCE ST  
 791 INDUSTRIAL PARK RD  
 800 HORRO ST  
 801 NITTANY ST  
 802 TENSION WAY  
 803 UPS RD  
 804 MILL CREEK AV  
 805 SCHOOL HOUSE RD

**LEGEND**

-  LIMITED ACCESS HIGHWAY
-  STATE ROUTE AND NUMBER
-  STATE MAINTAINED BRIDGE ON TOWNSHIP ROAD
-  TOWNSHIP ROAD, NUMBER AND SEGMENT LENGTH IN MILES
-  IMPASSABLE TOWNSHIP ROAD
-  TURNBACK TOWNSHIP ROAD
-  OTHER ROAD
-  RAILROAD (IN SERVICE)
-  RAILROAD ABANDONED (TRACK RETAINED)
-  STATE BOUNDARY
-  COUNTY BOUNDARY
-  TOWNSHIP BOUNDARY
-  CITY OR BOROUGH BOUNDARY
-  MUNICIPAL BUILDING
-  SPLIT MILEAGE BETWEEN MUNICIPALITIES

COPIES OF THIS MAP ARE AVAILABLE AT NOMINAL COST CONTACT:  
 PENNSYLVANIA DEPARTMENT OF TRANSPORTATION  
 SALES STORE  
 P.O. BOX 3451  
 HARRISBURG, PENNSYLVANIA 17105-3451  
 TELEPHONE: (717) 787-6746



2:1

**EAST NORWEGIAN  
 SECOND CLASS TOWNSHIP MAP  
 SCHUYLKILL COUNTY**

PREPARED BY THE  
**PENNSYLVANIA DEPARTMENT OF TRANSPORTATION**

BUREAU OF PLANNING AND RESEARCH  
 GEOGRAPHIC INFORMATION DIVISION

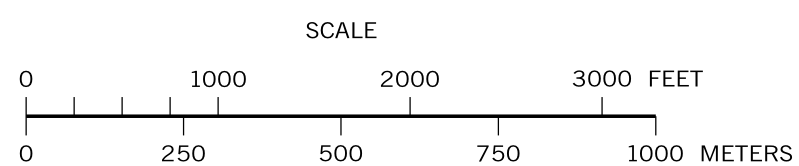
IN COOPERATION WITH THE

**U.S. DEPARTMENT OF TRANSPORTATION  
 FEDERAL HIGHWAY ADMINISTRATION**

MUNICIPAL CODE 53 208

THIS MAP IS PUBLISHED AS A SUPPLEMENTAL  
 DOCUMENTATION OF LIQUID FUELS TAX FUND MILEAGES

REVISED PER FORM 990 DATED 11-17-09



TOTAL MILES	
Township Road System	8.02 *
State Highway System	3.55
Total	11.57

\* Includes ACT 32 Turnback Mileage of .63