
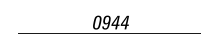

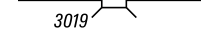
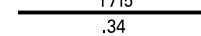









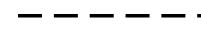
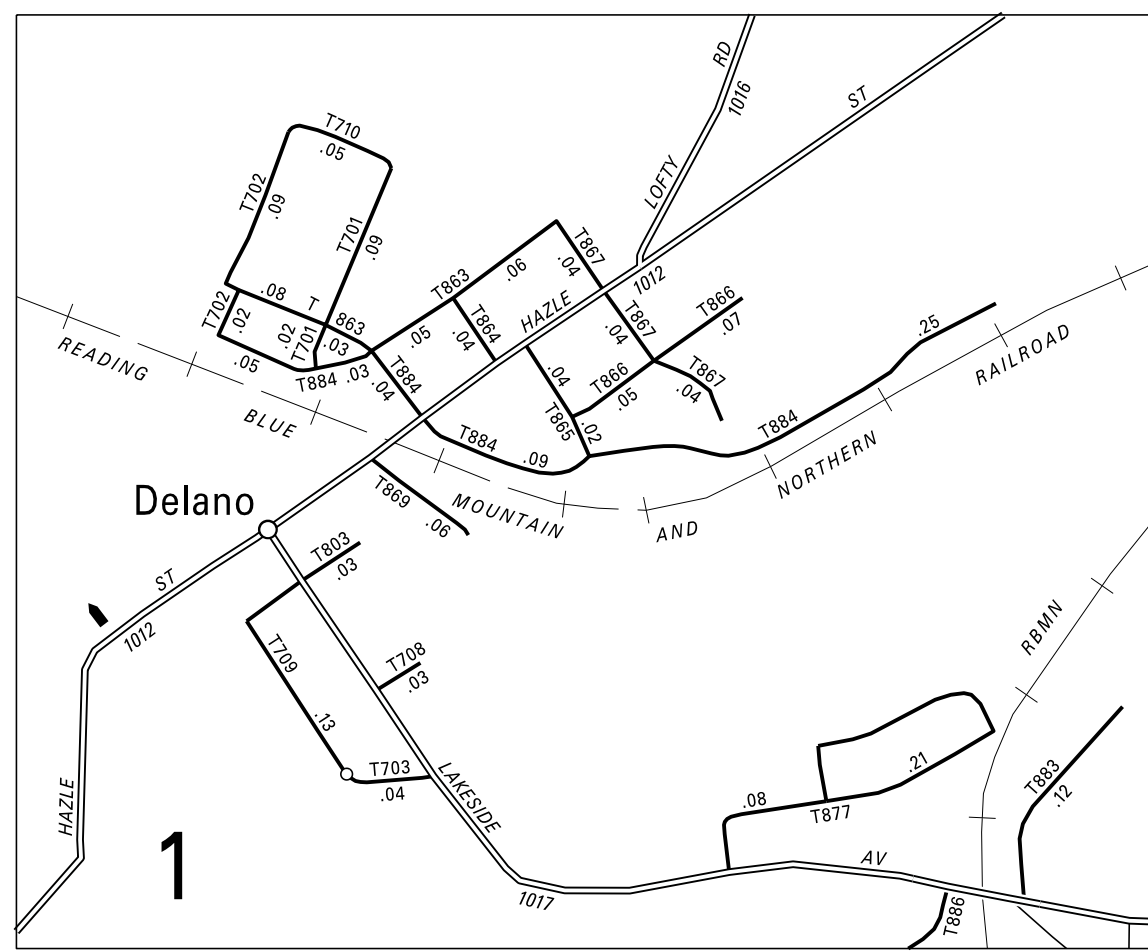


LEGEND

-  LIMITED ACCESS HIGHWAY
-  STATE ROUTE AND NUMBER
-  STATE MAINTAINED BRIDGE ON TOWNSHIP ROAD
-  TOWNSHIP ROAD, NUMBER AND SEGMENT LENGTH IN MILES
-  IMPASSABLE TOWNSHIP ROAD
-  TURNBACK TOWNSHIP ROAD
-  OTHER ROAD
-  RAILROAD (IN SERVICE)
-  RAILROAD ABANDONED (TRACK RETAINED)
-  STATE BOUNDARY
-  COUNTY BOUNDARY
-  TOWNSHIP BOUNDARY
-  CITY OR BOROUGH BOUNDARY
-  MUNICIPAL BUILDING
-  SPLIT MILEAGE BETWEEN MUNICIPALITIES

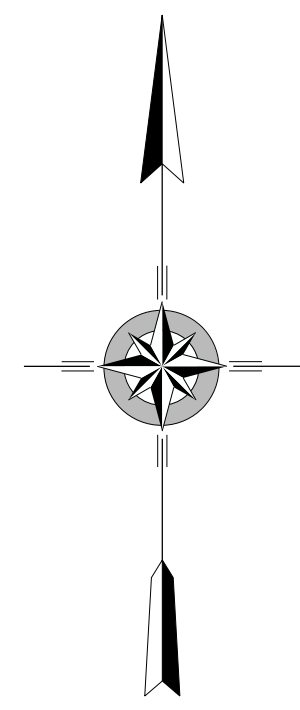
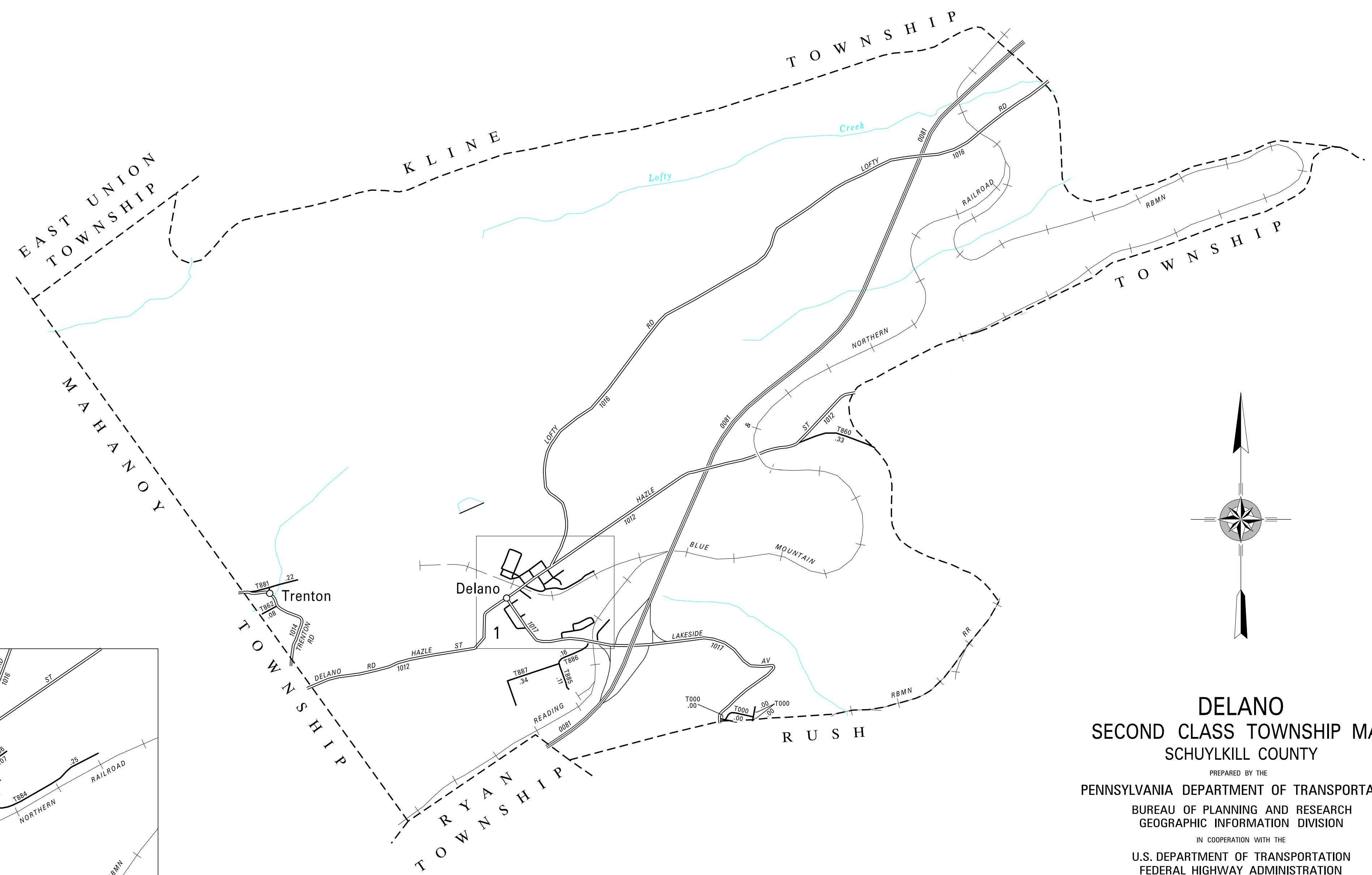
- 701 WILLOW ST
- 702 BALSAM ST
- 703 POPLAR ST
- 708 VINE ST
- 709 HEMLOCK ST
- 710 JUNIPER ST
- 803 JOSEPH RD
- 860 TAMANEND RD
- 862 TRENTON ST
- 863 BIRCH ST
- 864 PARK RD
- 865 PINE ST
- 866 MAPLE ST
- 867 OAK ST
- 869 HICKORY ST
- 877 WALNUT ST
- 881 HIGH ST
- 883 MCGISH RD
- 884 RAILROAD ST
- 885 SCHULTZ DR
- 886 INDUSTRIAL DR
- 887 SONY DR

TOTAL MILES	
Township Road System	3.23
State Highway System	11.41
Total	14.64



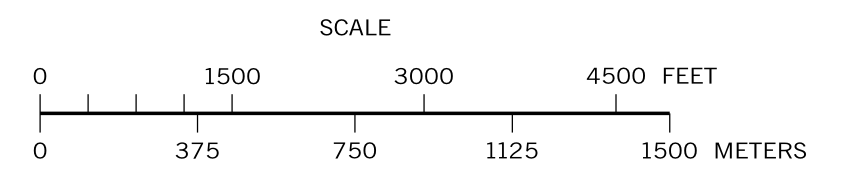
3:1

(CREATED BY JEM 10-4-00) (REVISED 9-24-20)



**DELANO
SECOND CLASS TOWNSHIP MAP
SCHUYLKILL COUNTY**

PREPARED BY THE
PENNSYLVANIA DEPARTMENT OF TRANSPORTATION
 BUREAU OF PLANNING AND RESEARCH
 GEOGRAPHIC INFORMATION DIVISION
 IN COOPERATION WITH THE
U.S. DEPARTMENT OF TRANSPORTATION
 FEDERAL HIGHWAY ADMINISTRATION
 MUNICIPAL CODE 53 206
 THIS MAP IS PUBLISHED AS A SUPPLEMENTAL
 DOCUMENTATION OF LIQUID FUELS TAX FUND MILEAGES
 REVISED PER FORM 990 DATED 3-2-00



COPIES OF THIS MAP ARE AVAILABLE AT NOMINAL COST
 CONTACT:
 PENNSYLVANIA DEPARTMENT OF TRANSPORTATION
 SALES STORE
 P.O. BOX 3451
 HARRISBURG, PENNSYLVANIA 17105-3451
 TELEPHONE: (717) 787-6746