
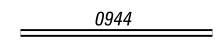
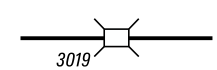
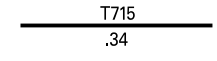




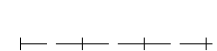






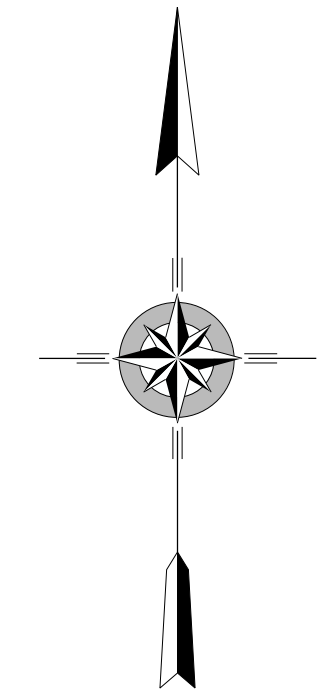
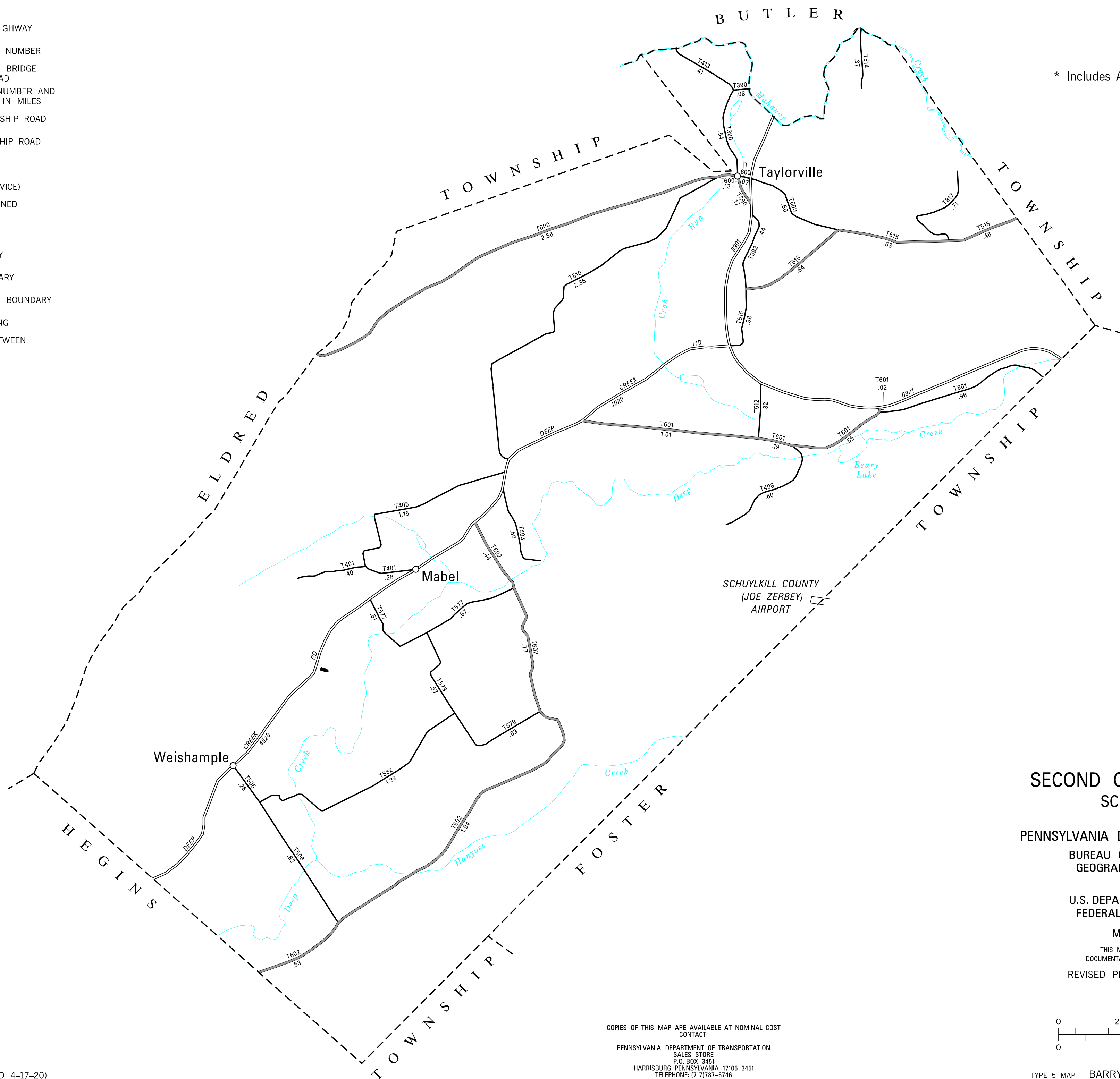


**LEGEND**

-  LIMITED ACCESS HIGHWAY
-  STATE ROUTE AND NUMBER
-  STATE MAINTAINED BRIDGE ON TOWNSHIP ROAD
-  TOWNSHIP ROAD, NUMBER AND SEGMENT LENGTH IN MILES
-  IMPASSABLE TOWNSHIP ROAD
-  TURNBACK TOWNSHIP ROAD
-  OTHER ROAD
-  RAILROAD (IN SERVICE)
-  RAILROAD ABANDONED (TRACK RETAINED)
-  STATE BOUNDARY
-  COUNTY BOUNDARY
-  TOWNSHIP BOUNDARY
-  CITY OR BOROUGH BOUNDARY
-  MUNICIPAL BUILDING
-  SPLIT MILEAGE BETWEEN MUNICIPALITIES

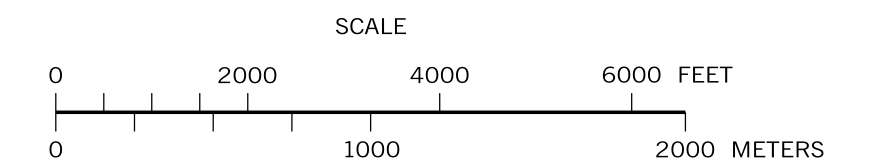
TOTAL MILES	
Township Road System	25.15*
State Highway System	8.17
<b>Total</b>	<b>33.32</b>

\* Includes ACT 32 Turnback Mileage of 10.02



**BARRY**  
**SECOND CLASS TOWNSHIP MAP**  
**SCHUYLKILL COUNTY**

PREPARED BY THE  
**PENNSYLVANIA DEPARTMENT OF TRANSPORTATION**  
 BUREAU OF PLANNING AND RESEARCH  
 GEOGRAPHIC INFORMATION DIVISION  
 IN COOPERATION WITH THE  
**U.S. DEPARTMENT OF TRANSPORTATION**  
 FEDERAL HIGHWAY ADMINISTRATION  
 MUNICIPAL CODE 53 201  
 THIS MAP IS PUBLISHED AS A SUPPLEMENTAL  
 DOCUMENTATION OF LIQUID FUELS TAX FUND MILEAGES  
 REVISED PER FORM 990 DATED 12-4-96



- 390 BLACK CREEK RD
- 392 POST RD
- 401 MABEL RD
- 403 MILL RD
- 405 MAPLEWOOD RD
- 408 ROSIES LA
- 413 LINCOLN LA
- 506 WEISHAMPLE RD
- 510 HINKLE DR
- 512 DERR RD
- 514 BOLICH RD
- 515 AIRPORT RD
- 577 CAVE RD
- 579 ORCHARD DR
- 600 TAYLORSVILLE RD
- 601 BEURYS RD
- 602 HILL RD
- 817 RICE RD
- 882 MIDDLE RD

COPIES OF THIS MAP ARE AVAILABLE AT NOMINAL COST  
 CONTACT:  
 PENNSYLVANIA DEPARTMENT OF TRANSPORTATION  
 SALES STORE  
 P.O. BOX 3451  
 HARRISBURG, PENNSYLVANIA 17105-3451  
 TELEPHONE: (717)787-6746