
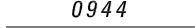
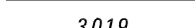


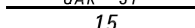













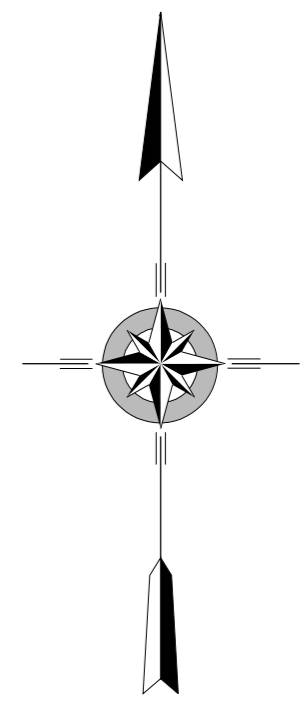
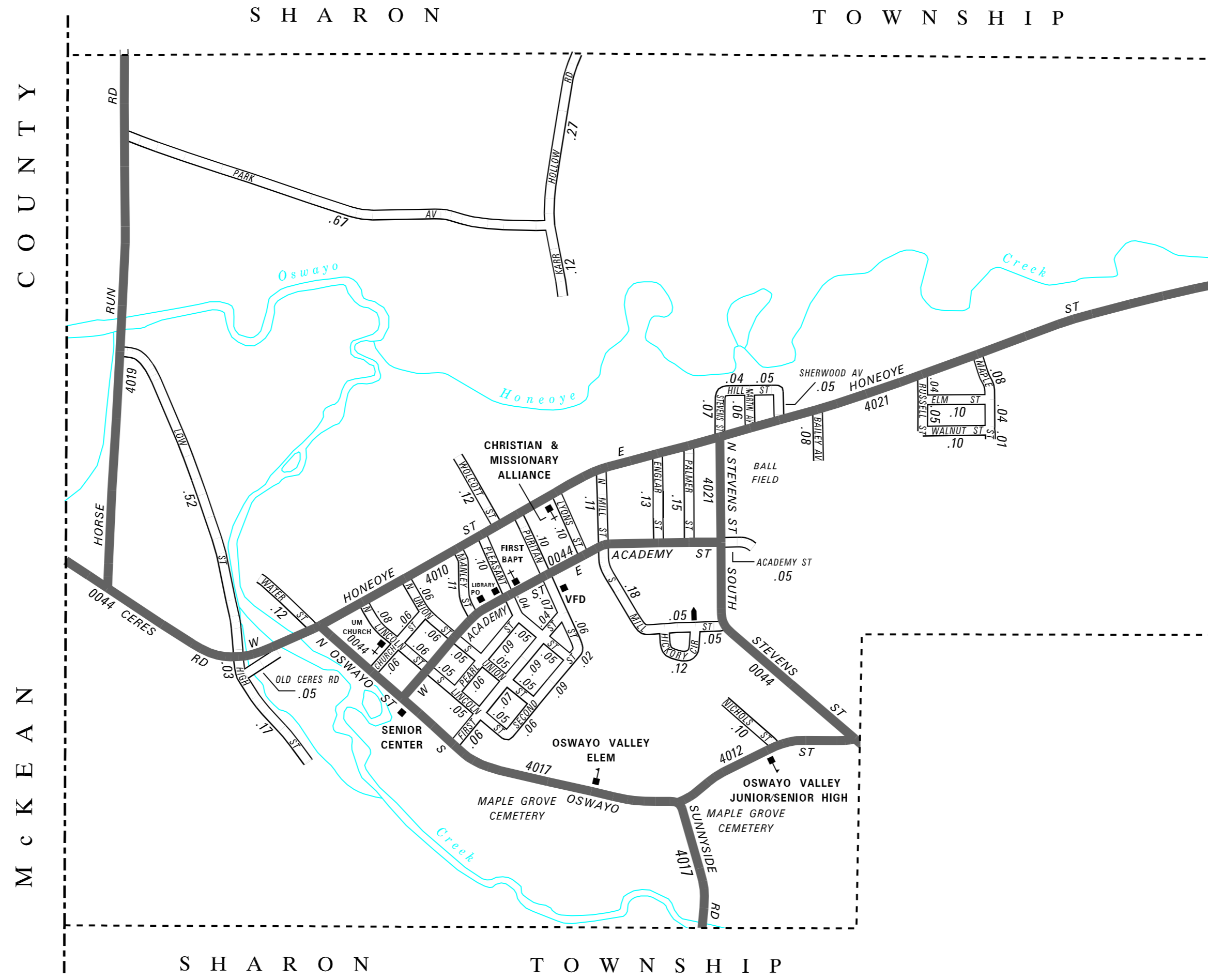
LEGEND

-  LIMITED ACCESS HIGHWAY
-  STATE ROUTE AND NUMBER
-  STATE MAINTAINED BRIDGE ON BOROUGH STREET
-  BOROUGH STREET NAME AND SEGMENT LENGTH IN MILES
-  TURNBACK BOROUGH STREET
-  BOROUGH ALLEY
-  OTHER ROAD
-  RAILROAD
-  STATE BOUNDARY
-  COUNTY BOUNDARY
-  TOWNSHIP BOUNDARY
-  CITY BOUNDARY
-  BOROUGH BOUNDARY
-  MUNICIPAL BUILDING
-  SPLIT MILEAGE BETWEEN MUNICIPALITIES
-  SCHOOL, COLLEGE OR UNIVERSITY
-  POINT OF INTEREST

TOTAL MILES

Borough Road System	5.72
State Highway System	5.01
Total	10.73

POPULATION 1,250
(2000 Census)



SHINGLEHOUSE BOROUGH

POTTER COUNTY

PREPARED BY THE
PENNSYLVANIA DEPARTMENT OF TRANSPORTATION

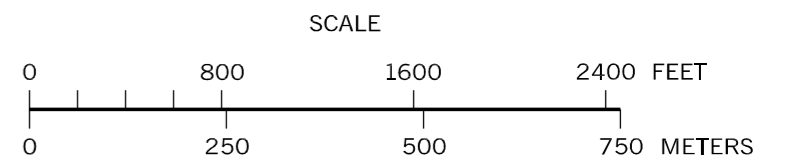
BUREAU OF PLANNING AND RESEARCH
GEOGRAPHIC INFORMATION DIVISION

IN COOPERATION WITH THE
U.S. DEPARTMENT OF TRANSPORTATION
FEDERAL HIGHWAY ADMINISTRATION

AND
MUNICIPAL SERVICES DISTRICT 2-0

MUNICIPAL CODE 52 406

REVISED PER FORM 990 DATED 12-04-01



- | | |
|----------------|--------------|
| ACADEMY ST | MILL ST |
| BAILEY AV | NICHOLS ST |
| CHURCH ST | OLD CERES RD |
| ELM ST | PALMER ST |
| ENGLAR ST | PARK AV |
| FIRST ST | PEARL ST |
| HICKORY CIR | PLEASANT ST |
| HIGH ST | PURITAN ST |
| HILL ST | RUSSELL ST |
| KARR HOLLOW RD | SECOND ST |
| LINCOLN ST | SHERWOOD AV |
| LOW ST | STEVENS ST |
| LYONS ST | UNION ST |
| MANLEY ST | WALNUT ST |
| MAPLE ST | WATER ST |
| MARTIN AV | WOLCOTT ST |