
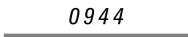
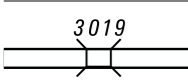
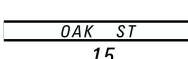













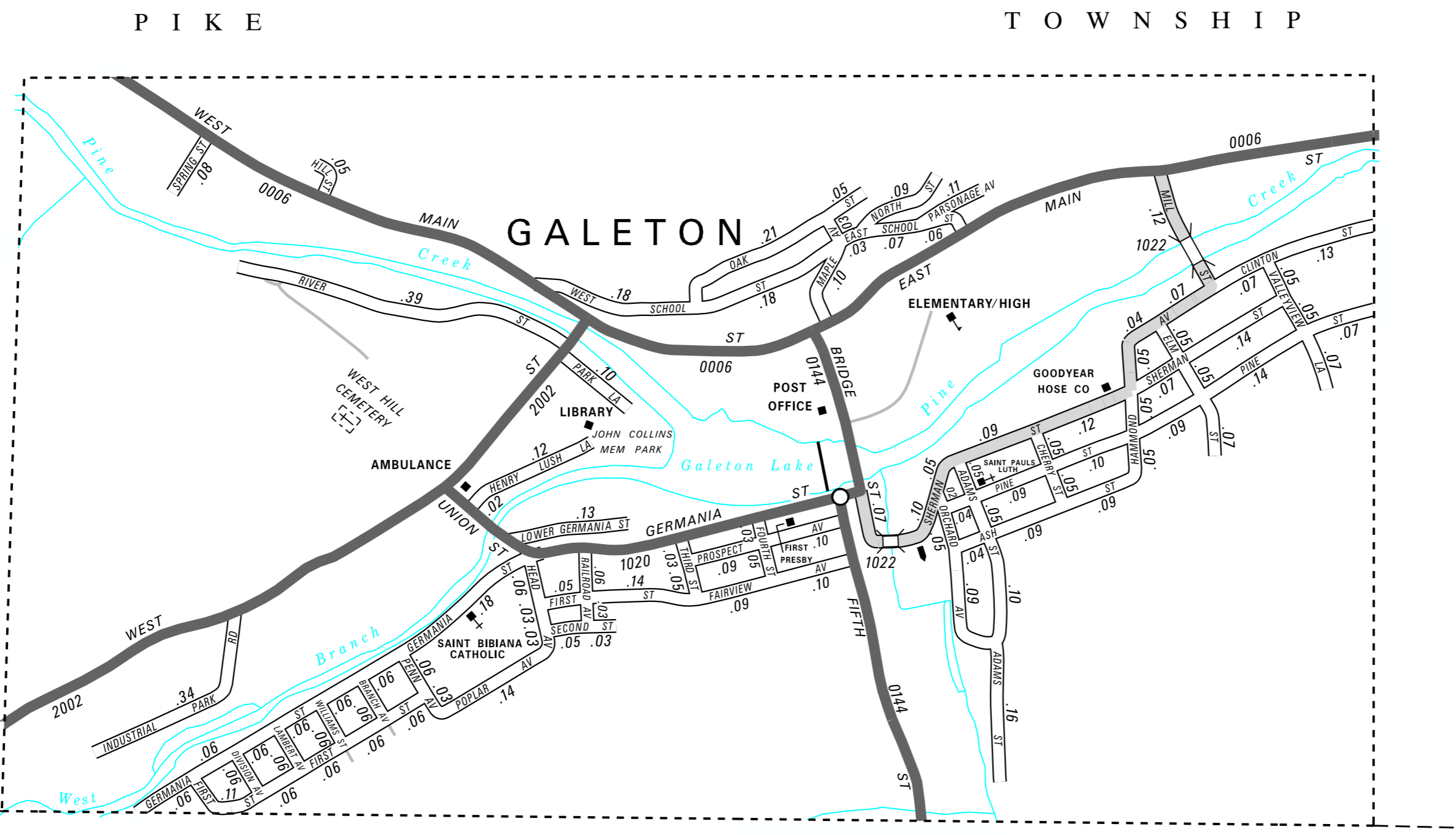


LEGEND

-  LIMITED ACCESS HIGHWAY
-  STATE ROUTE AND NUMBER
-  STATE MAINTAINED BRIDGE ON BOROUGH STREET
-  BOROUGH STREET NAME AND SEGMENT LENGTH IN MILES
-  TURNBACK BOROUGH STREET
-  BOROUGH ALLEY
-  OTHER ROAD
-  RAILROAD
-  STATE BOUNDARY
-  COUNTY BOUNDARY
-  TOWNSHIP BOUNDARY
-  CITY BOUNDARY
-  BOROUGH BOUNDARY
-  MUNICIPAL BUILDING
-  SPLIT MILEAGE BETWEEN MUNICIPALITIES
-  SCHOOL, COLLEGE OR UNIVERSITY
-  POINT OF INTEREST

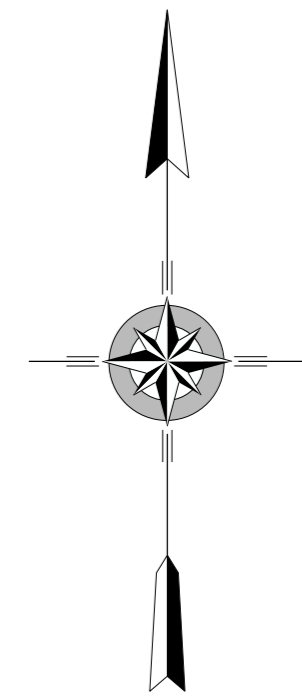
- ADAMS ST
- ASH ST
- BRANCH AV
- BRIDGE ST
- CHERRY ST
- CLINTON ST
- DIVISION AV
- ELM ST
- FAIRVIEW AV
- FIRST ST
- FOURTH ST
- GERMANIA ST
- HAMMOND AV
- HEAD AV
- HENRY LUSH LA
- HILL ST
- INDUSTRIAL PARK RD
- LAMBERT AV
- LOWER GERMANIA ST
- MAPLE AV
- MILL ST
- NORTH ST
- OAK ST
- ORCHARD AV
- PARSONAGE AV
- PENN AV
- PINE ST
- POPLAR AV
- PROSPECT AV
- RAILROAD AV
- RIVER ST
- SCHOOL ST
- SECOND ST
- SHERMAN ST
- SPRING ST
- THIRD ST
- VALLEYVIEW LA
- WILLIAMS ST



POPULATION 1,149
(2010 Census)

TOTAL MILES	
Borough Road System	7.65 *
State Highway System	3.59
Total	11.24

* Includes ACT 32 Turnback Mileage of 0.71



GALETON BOROUGH

POTTER COUNTY

PREPARED BY THE
PENNSYLVANIA DEPARTMENT OF TRANSPORTATION
 BUREAU OF PLANNING AND RESEARCH
 GEOGRAPHIC INFORMATION DIVISION
 IN COOPERATION WITH THE
 U.S. DEPARTMENT OF TRANSPORTATION
 FEDERAL HIGHWAY ADMINISTRATION

AND
 MUNICIPAL SERVICES DISTRICT 2-0

MUNICIPAL CODE 52 403

REVISED PER FORM 990 DATED 4-26-17

