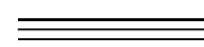

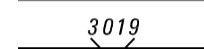
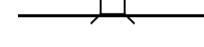
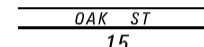




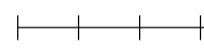
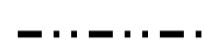


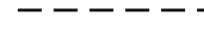

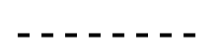



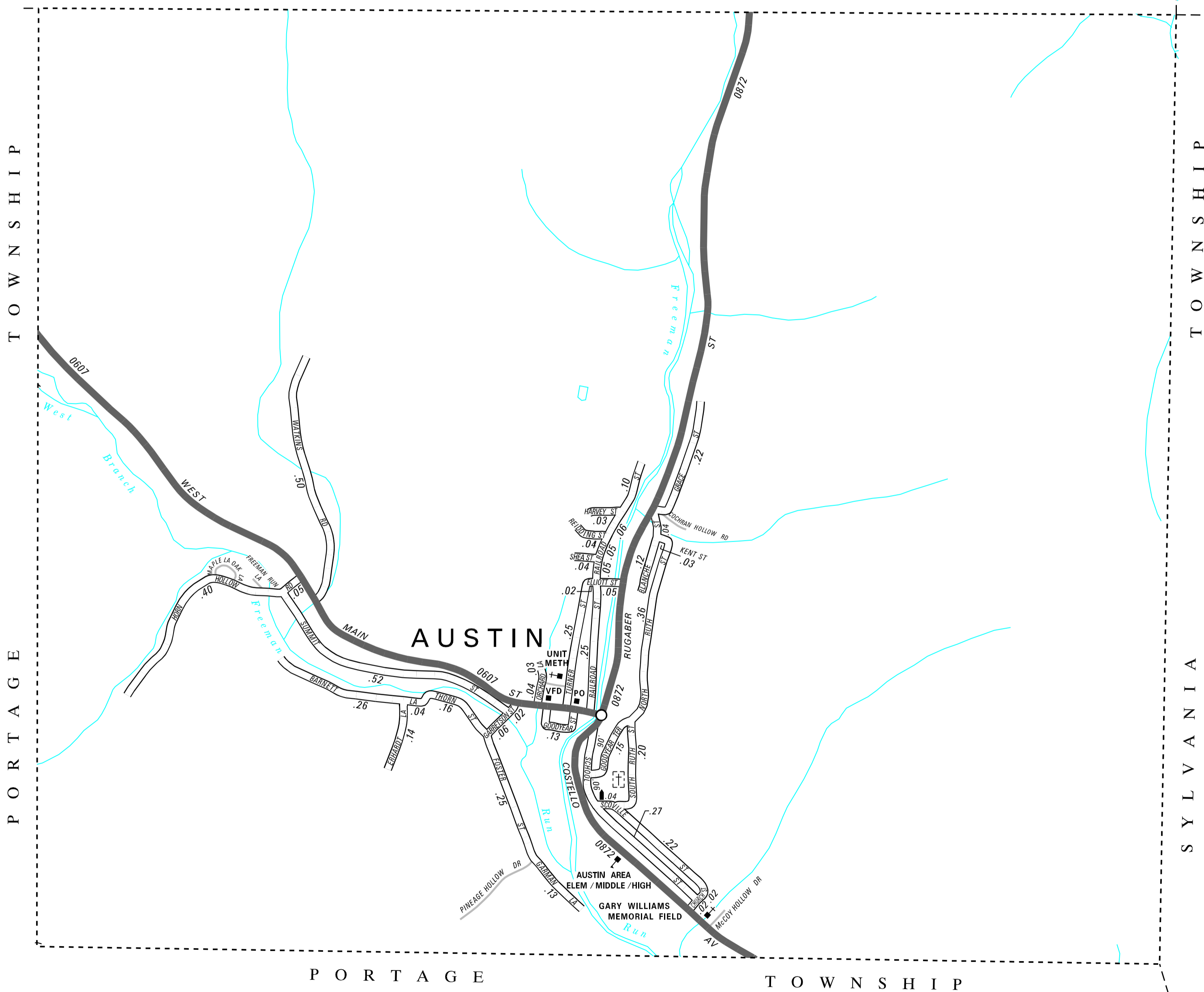
**LEGEND**

-  LIMITED ACCESS HIGHWAY
-  STATE ROUTE AND NUMBER
-  STATE MAINTAINED BRIDGE ON BOROUGH STREET
-  BOROUGH STREET NAME AND SEGMENT LENGTH IN MILES
-  TURNBACK BOROUGH STREET
-  BOROUGH ALLEY
-  OTHER ROAD
-  RAILROAD
-  STATE BOUNDARY
-  COUNTY BOUNDARY
-  TOWNSHIP BOUNDARY
-  CITY BOUNDARY
-  BOROUGH BOUNDARY
-  MUNICIPAL BUILDING
-  SPLIT MILEAGE BETWEEN MUNICIPALITIES
-  SCHOOL, COLLEGE OR UNIVERSITY
-  POINT OF INTEREST

POPULATION 623  
(2000 Census)

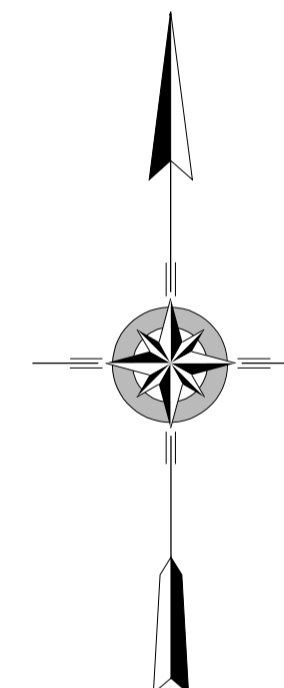
- BARNETT LA
- BLANCHE ST
- CHURCH ST
- ELLIOTT ST
- ERHARDT LA
- FOSTER ST
- GARMAN LA
- GARRETSON ST
- GOODYEAR ST
- GOODYEAR TER
- GRACE ST
- HARVEY ST
- HORN HOLLOW RD
- KENT ST
- ORCHARD LA
- RAILROAD ST
- REIDDING ST
- RUTH ST
- SCHOOL ST
- SCOVILLE ST
- SHEA ST
- SUMMIT ST
- THORN ST
- TURNER ST
- WATKINS RD

KEATING TOWNSHIP



PORTAGE TOWNSHIP

TOTAL MILES	
Borough Road System	5.48
State Highway System	3.59
Total	9.07



SULLIVAN TOWNSHIP

**AUSTIN BOROUGH**  
 POTTER COUNTY  
 PREPARED BY THE  
 PENNSYLVANIA DEPARTMENT OF TRANSPORTATION  
 BUREAU OF PLANNING AND RESEARCH  
 GEOGRAPHIC INFORMATION DIVISION  
 IN COOPERATION WITH THE  
 U.S. DEPARTMENT OF TRANSPORTATION  
 FEDERAL HIGHWAY ADMINISTRATION  
 AND  
 MUNICIPAL SERVICES DISTRICT 2-0  
 MUNICIPAL CODE 52 401  
 REVISED PER FORM 990 DATED 9-29-98

