
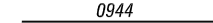



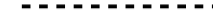








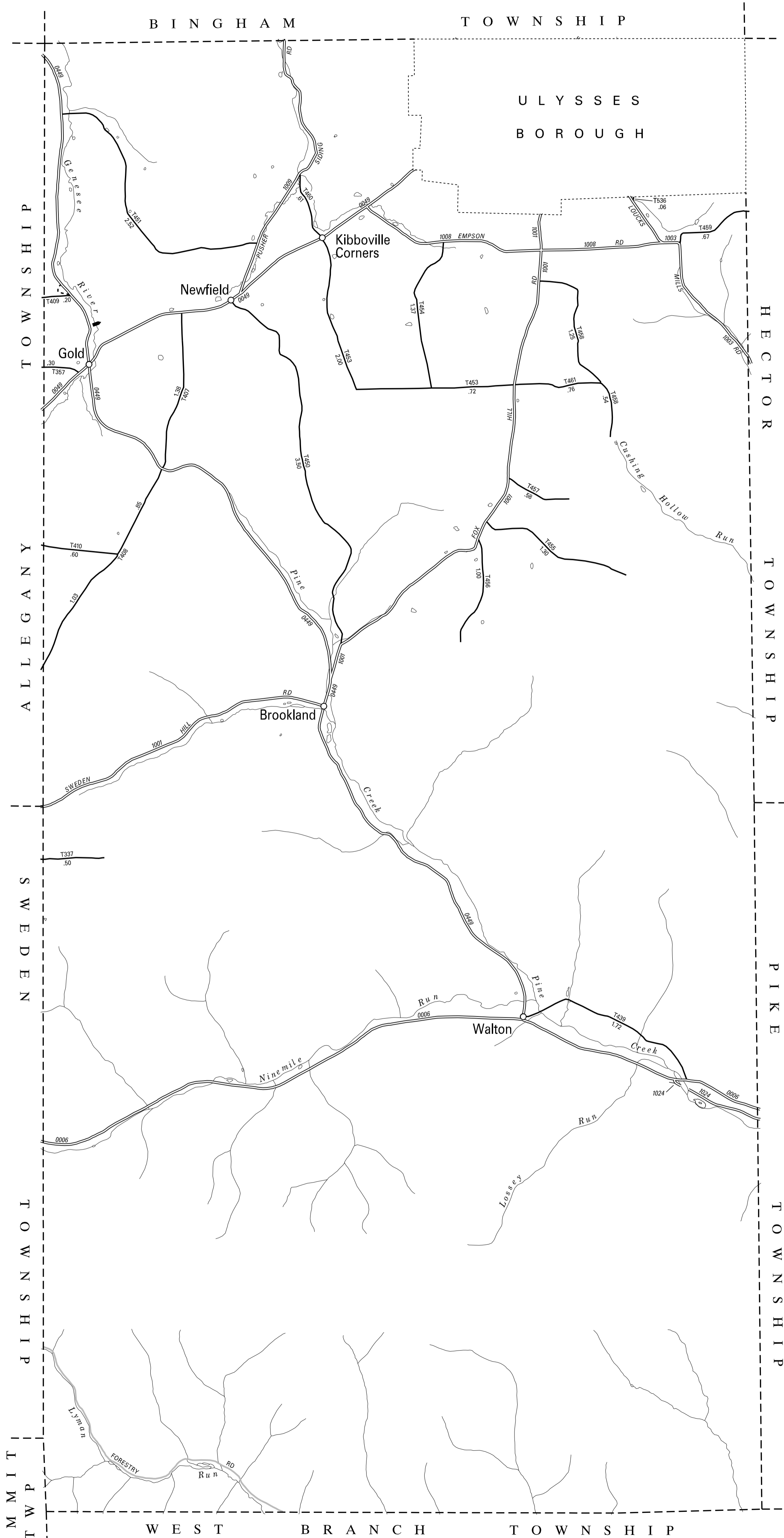


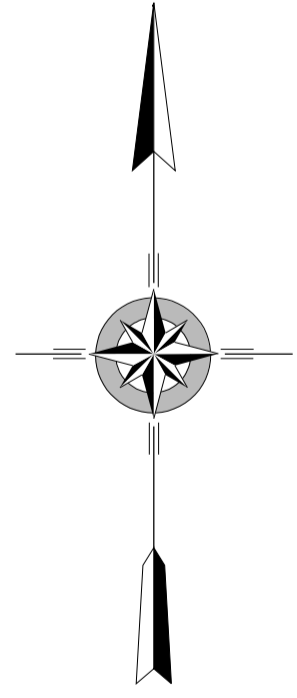
TOTAL MILES	
Township Road System	23.46
State Highway System	35.85
Total	59.31

LEGEND

-  LIMITED ACCESS HIGHWAY
-  STATE ROUTE AND NUMBER
-  STATE MAINTAINED BRIDGE ON TOWNSHIP ROAD
-  TOWNSHIP ROAD, NUMBER, AND SEGMENT LENGTH IN MILES
-  IMPASSABLE TOWNSHIP ROAD
-  OTHER ROAD
-  RAILROAD (IN SERVICE)
-  RAILROAD ABANDONED (TRACK RETAINED)
-  STATE BOUNDARY
-  COUNTY BOUNDARY
-  TOWNSHIP BOUNDARY
-  CITY OR BOROUGH BOUNDARY
-  MUNICIPAL BUILDING
-  SPLIT MILEAGE BETWEEN MUNICIPALITIES



- 337 ELLIS HOLLOW RD
- 357 RAPLEY RD
- 407 NEWFIELD JUNCTION RD
- 408 ROOK'S RD
- 409 MORLEY RD
- 410 KIDNEY RD
- 439 TELESCOPE RD
- 450 HORSEHOE RD
- 451 CAZDAG RD
- 453 COWBURN RD
- 454 ERICKSON RD
- 455 TOM MAY RD
- 456 DYKESMAN RD
- 457 EMMEL RD
- 458 CUSHING HOLLOW RD
- 459 BAILEY HILL RD
- 460 KIBBEVILLE RD
- 461 NAUMAN RD
- 536 SOUTH ST



**ULYSSES
SECOND CLASS TOWNSHIP MAP
POTTER COUNTY**

PREPARED BY THE
PENNSYLVANIA DEPARTMENT OF TRANSPORTATION
BUREAU OF PLANNING AND RESEARCH
GEOGRAPHIC INFORMATION DIVISION
IN COOPERATION WITH THE
U.S. DEPARTMENT OF TRANSPORTATION
FEDERAL HIGHWAY ADMINISTRATION
MUNICIPAL CODE 52 223

REVISED PER FORM 990 DATED 12-13-02

