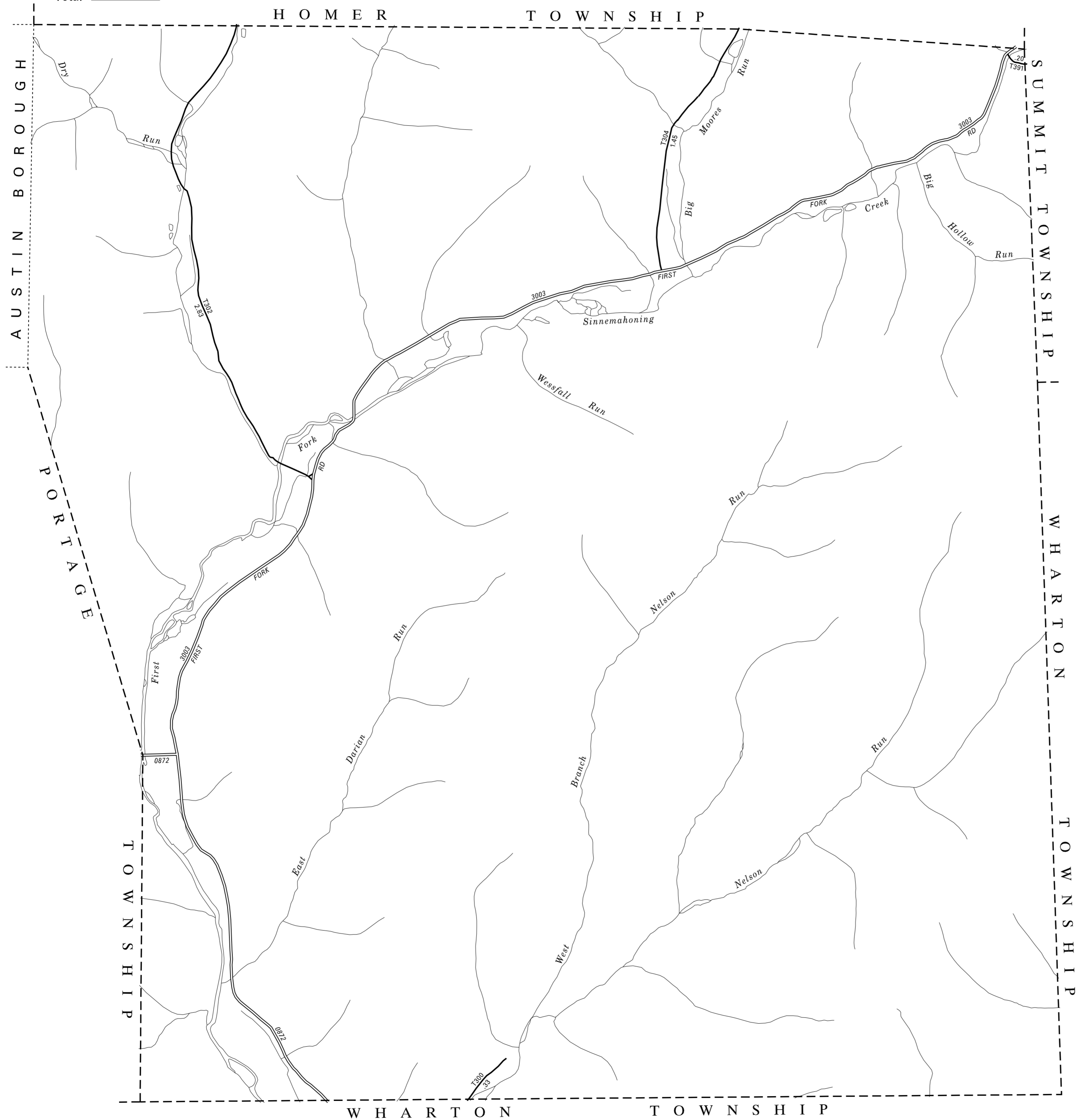
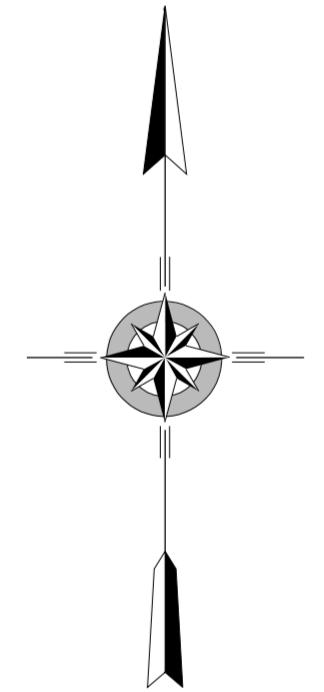


TOTAL MILES  
 Township Road System 4.81  
 State Highway System 8.87  
 Total 13.68



**LEGEND**

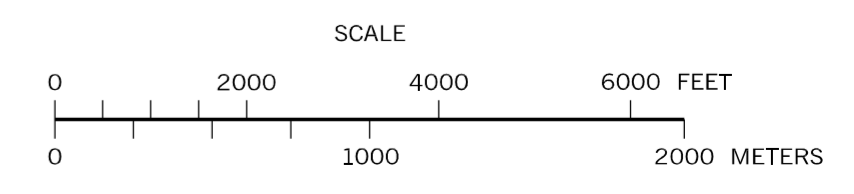
- LIMITED ACCESS HIGHWAY
- STATE ROUTE AND NUMBER
- STATE MAINTAINED BRIDGE ON TOWNSHIP ROAD
- TOWNSHIP ROAD, NUMBER AND SEGMENT LENGTH IN MILES
- IMPASSABLE TOWNSHIP ROAD
- OTHER ROAD
- RAILROAD (IN SERVICE)
- RAILROAD ABANDONED (TRACK RETAINED)
- STATE BOUNDARY
- COUNTY BOUNDARY
- TOWNSHIP BOUNDARY
- CITY OR BOROUGH BOUNDARY
- MUNICIPAL BUILDING
- SPLIT MILEAGE BETWEEN MUNICIPALITIES



**SYLVANIA  
 SECOND CLASS TOWNSHIP MAP  
 POTTER COUNTY**

PREPARED BY THE  
**PENNSYLVANIA DEPARTMENT OF TRANSPORTATION**  
 BUREAU OF PLANNING AND RESEARCH  
 GEOGRAPHIC INFORMATION DIVISION  
 IN COOPERATION WITH THE  
 U.S. DEPARTMENT OF TRANSPORTATION  
 FEDERAL HIGHWAY ADMINISTRATION  
 MUNICIPAL CODE 52 222

REVISED PER FORM 990 DATED 12-20-94



TYPE 5 MAP SYLVANIA TOWNSHIP POTTER COUNTY PENNSYLVANIA

300 NELSON RUN RD  
 302 SOUTH WOODS RD  
 304 BIG MOORES RUN RD  
 391 CRANDALL RD