
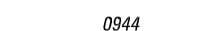
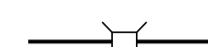
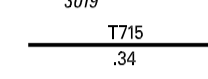



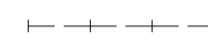


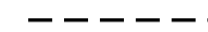



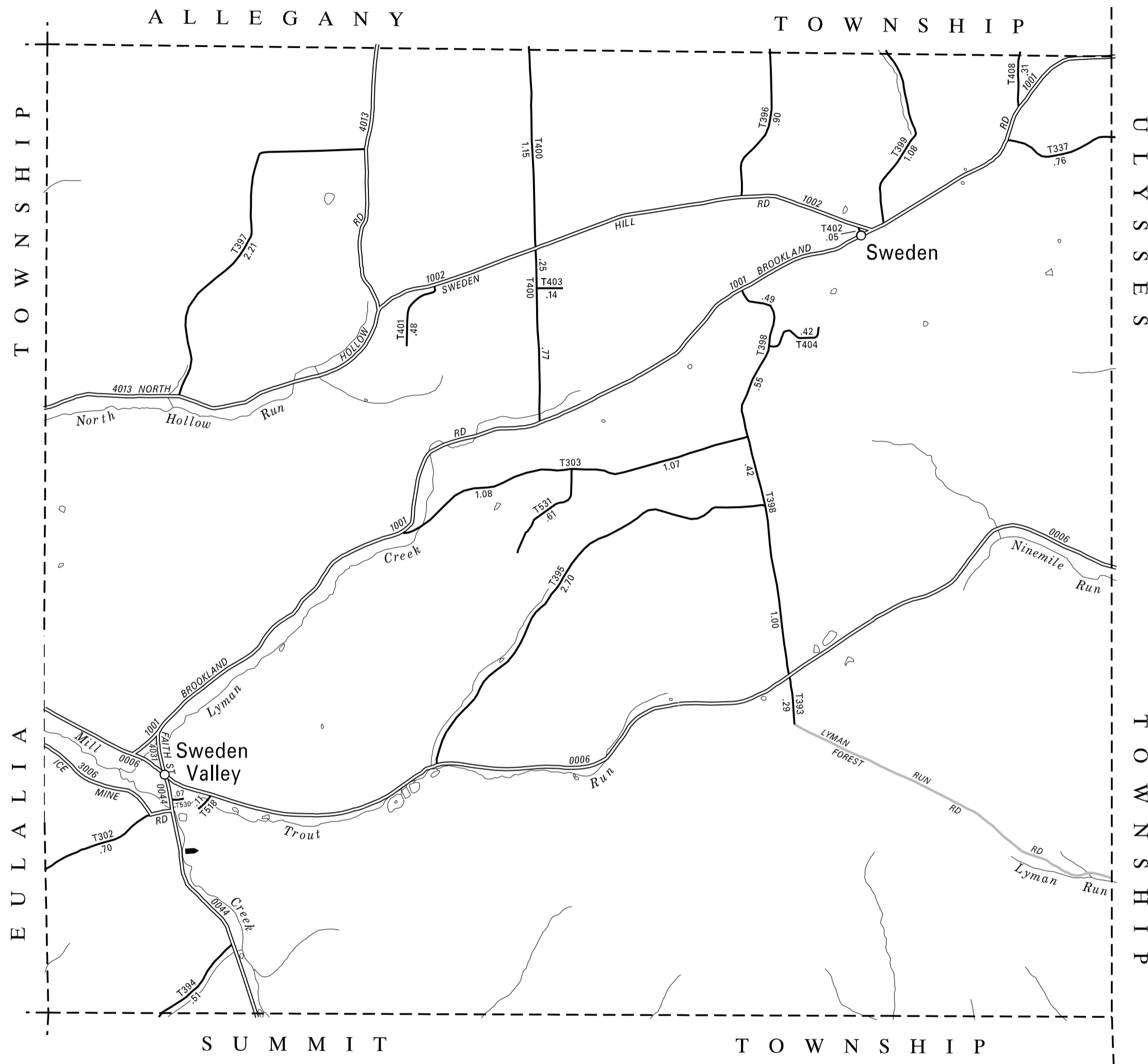
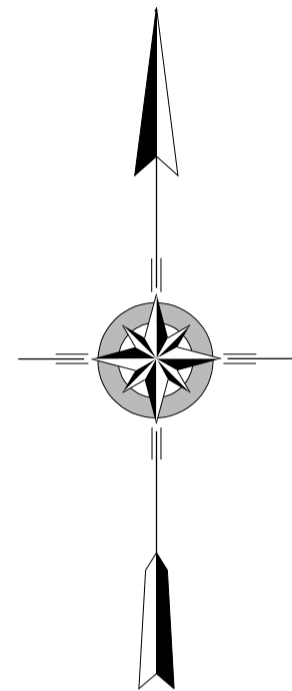


LEGEND

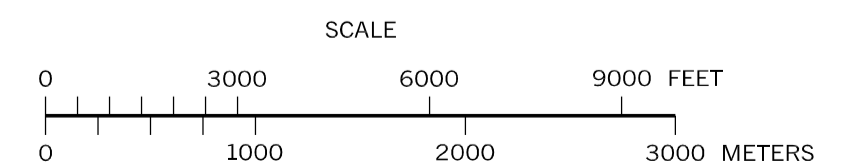
-  LIMITED ACCESS HIGHWAY
-  STATE ROUTE AND NUMBER
-  STATE MAINTAINED BRIDGE ON TOWNSHIP ROAD
-  TOWNSHIP ROAD, NUMBER AND SEGMENT LENGTH IN MILES
-  IMPASSABLE TOWNSHIP ROAD
-  OTHER ROAD
-  RAILROAD (IN SERVICE)
-  RAILROAD ABANDONED (TRACK RETAINED)
-  STATE BOUNDARY
-  COUNTY BOUNDARY
-  TOWNSHIP BOUNDARY
-  CITY OR BOROUGH BOUNDARY
-  MUNICIPAL BUILDING
-  SPLIT MILEAGE BETWEEN MUNICIPALITIES



**SWEDEN
SECOND CLASS TOWNSHIP MAP
POTTER COUNTY**

PREPARED BY THE
PENNSYLVANIA DEPARTMENT OF TRANSPORTATION
BUREAU OF PLANNING AND RESEARCH
GEOGRAPHIC INFORMATION DIVISION
IN COOPERATION WITH THE
U.S. DEPARTMENT OF TRANSPORTATION
FEDERAL HIGHWAY ADMINISTRATION
MUNICIPAL CODE 52 221

REVISED PER FORM 990 DATED 12-17-09



TYPE 5 MAP SWEDEN TOWNSHIP POTTER COUNTY PENNSYLVANIA

- T302 MITCHELL HOLLOW RD
- T303 A FRAME RD
- T337 ELLIS HOLLOW RD
- T393 BILLY LEWIS RD
- T394 WATSON RD
- T395 DRY RUN RD
- T396 NEEFE RD
- T397 BURROWS RD
- T398 IRISH FARM RD
- T399 GROSS HOLLOW RD
- T400 MARVIN HILL RD
- T401 NORTH HOLLOW HTS RD
- T402 CHURCH RD
- T403 HELLEERS RD
- T404 SKY TOP RD
- T408 ROOKS RD
- T518 ROBERTS RD
- T530 OLD SCHOOLHOUSE RD
- T531 SUBDIVISION RD

TOTAL MILES	
Township Road System	18.12 *
State Highway System	23.62
Total	41.74

* Includes ACT 32 Turnback Mileage of 0.29