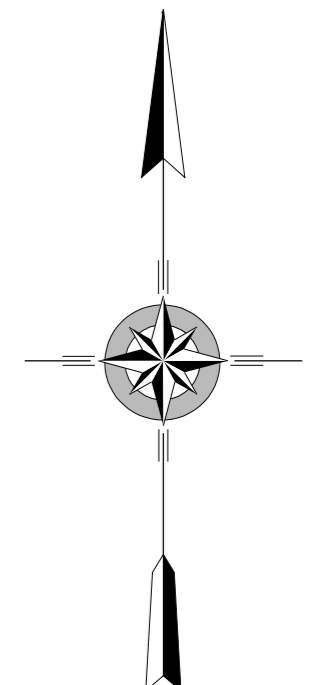
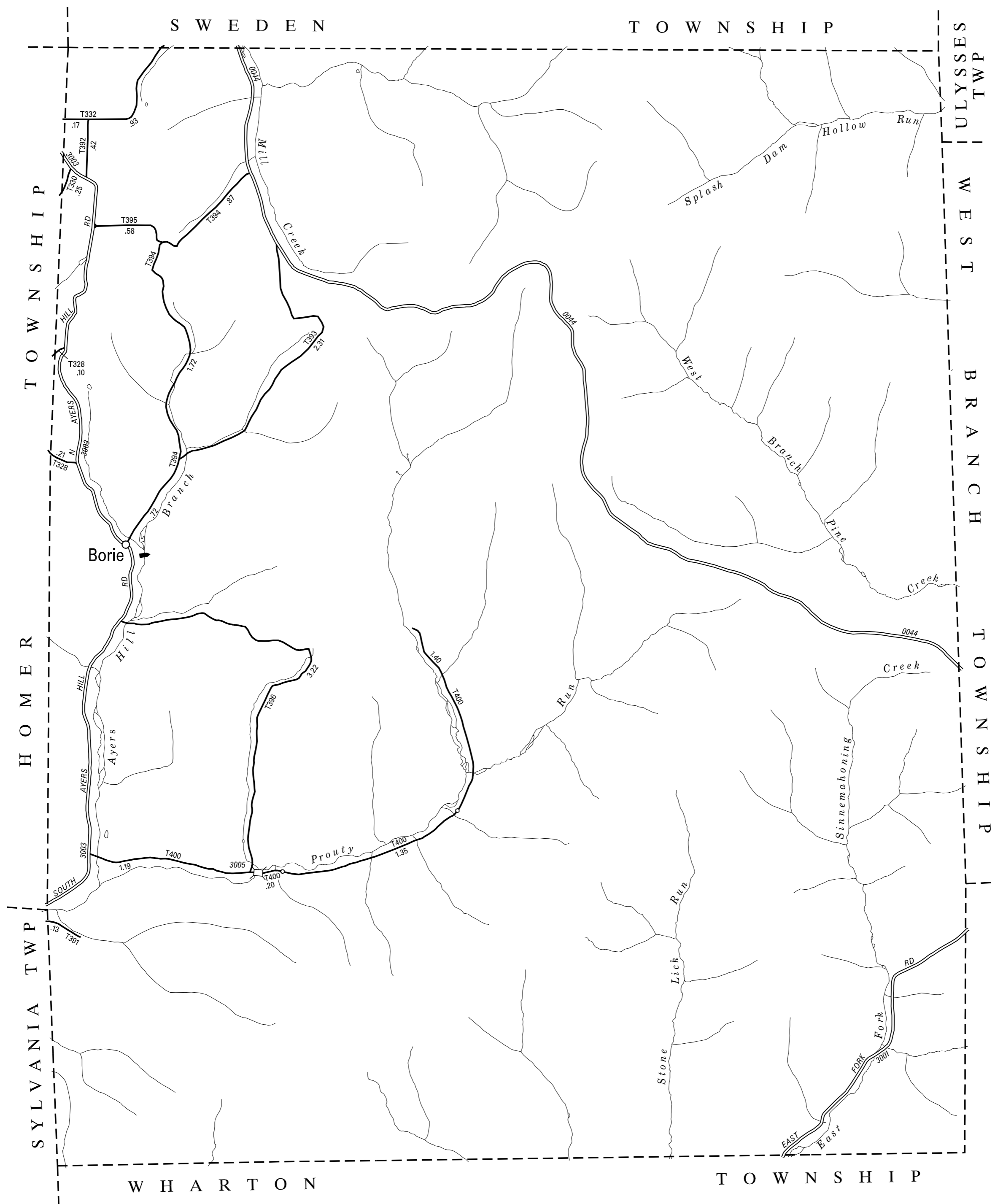


T328 ANSON RD  
 T330 SNOWMAN RD  
 T332 PREDMORE RD  
 T391 BEECH RUN RD  
 T392 EDGE COMB CORNER RD  
 T393 KAPLE HILL RD  
 T394 BLACK HOLE RD  
 T395 COCHRAN HILL RD  
 T396 DEERING RUN RD  
 T400 PROUTY RD

TOTAL MILES  
 Township Road System 15.77\*  
 State Highway System 16.62  
 Total 32.39

\* Includes ACT 32 Turnback Mileage of 4.14



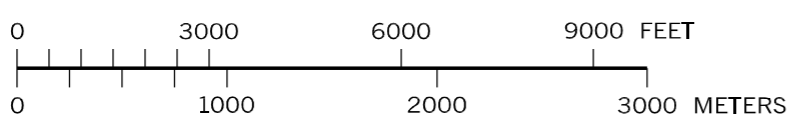
**SUMMIT**  
**SECOND CLASS TOWNSHIP MAP**  
**POTTER COUNTY**

PREPARED BY THE  
**PENNSYLVANIA DEPARTMENT OF TRANSPORTATION**  
**GEOGRAPHIC INFORMATION DIVISION**

IN COOPERATION WITH THE  
**U.S. DEPARTMENT OF TRANSPORTATION**  
**FEDERAL HIGHWAY ADMINISTRATION**

MUNICIPAL CODE 52 220

SCALE



REVISED PER FORM 990 DATED 12-10-02

**LEGEND**

- LIMITED ACCESS HIGHWAY
- STATE ROUTE AND NUMBER
- STATE MAINTAINED BRIDGE ON TOWNSHIP ROAD
- TOWNSHIP ROAD, NUMBER AND SEGMENT LENGTH IN MILES
- IMPASSABLE TOWNSHIP ROAD
- OTHER ROAD
- RAILROAD (IN SERVICE)
- RAILROAD ABANDONED (TRACK RETAINED)
- STATE BOUNDARY
- COUNTY BOUNDARY
- TOWNSHIP BOUNDARY
- CITY OR BOROUGH BOUNDARY
- MUNICIPAL BUILDING
- SPLIT MILEAGE BETWEEN MUNICIPALITIES