
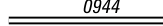
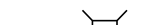
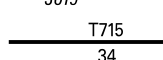










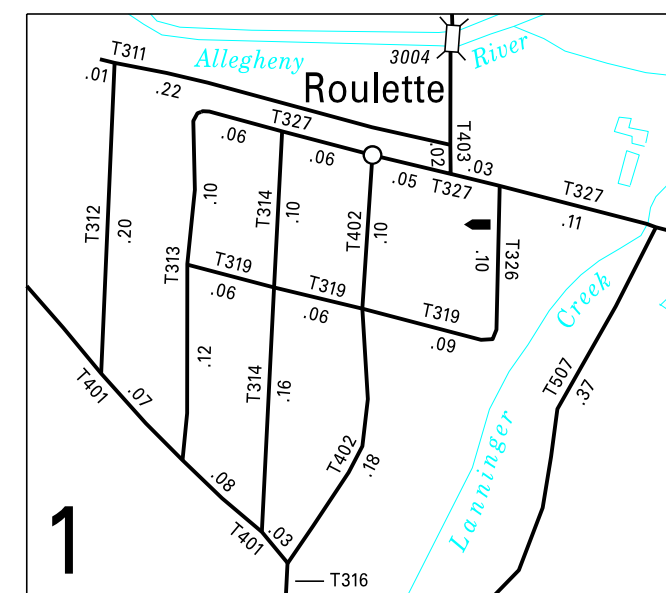


TOTAL MILES	
Township Road System	28.04 *
State Highway System	13.35
Total	41.39

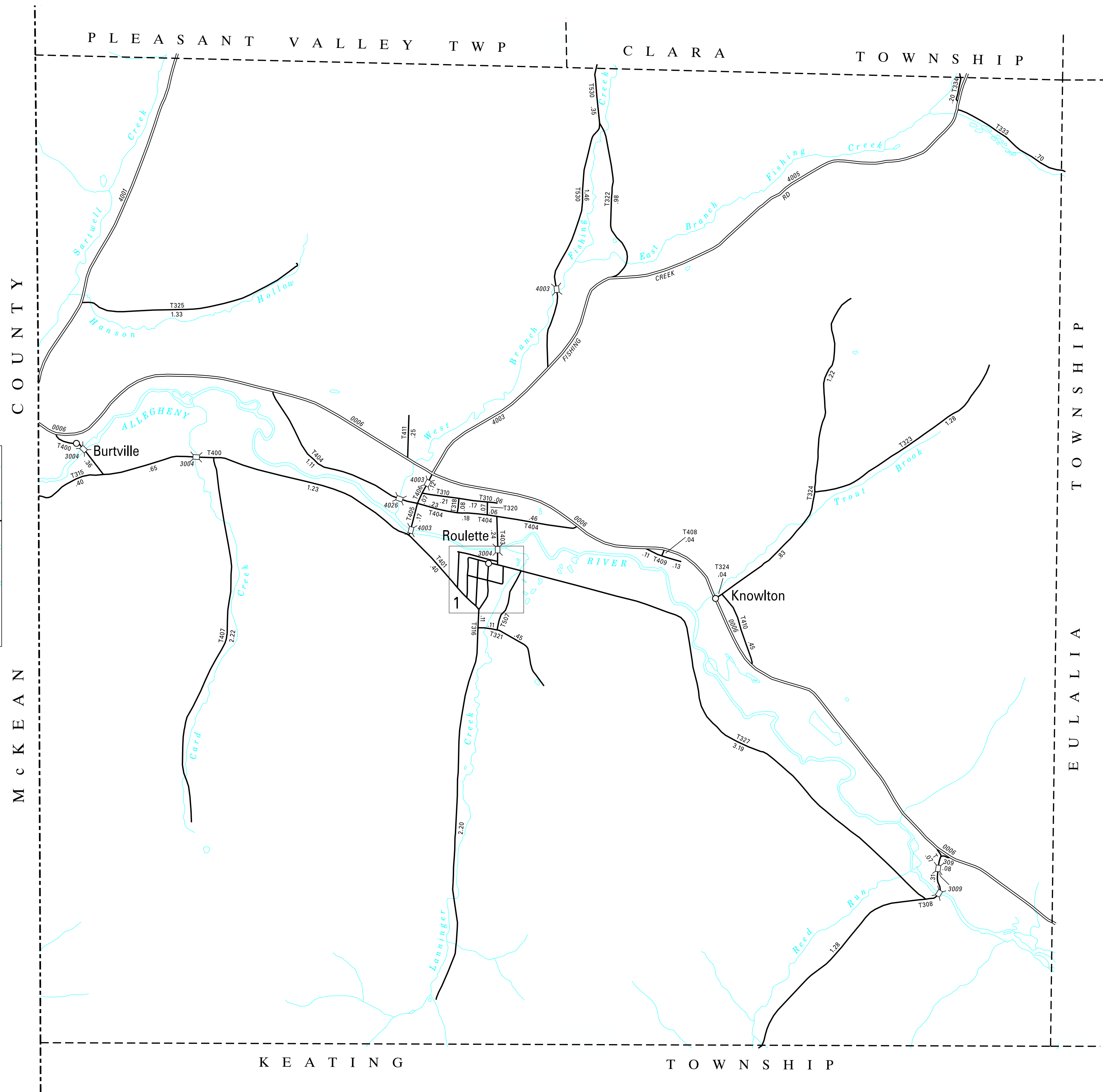
* Includes ACT 32 Turnback Mileage of 12.35

LEGEND

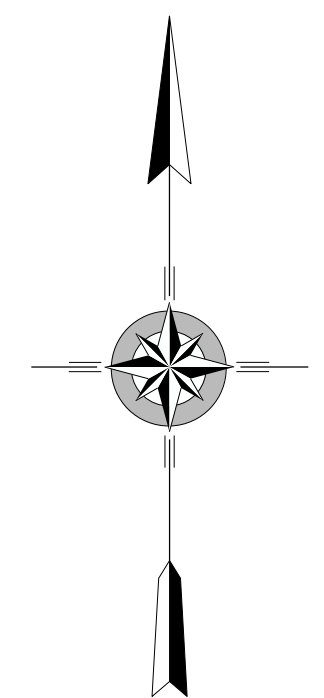
-  LIMITED ACCESS HIGHWAY
-  STATE ROUTE AND NUMBER
-  STATE MAINTAINED BRIDGE ON TOWNSHIP ROAD
-  TOWNSHIP ROAD, NUMBER AND SEGMENT LENGTH IN MILES
-  IMPASSABLE TOWNSHIP ROAD
-  OTHER ROAD
-  RAILROAD (IN SERVICE)
-  RAILROAD ABANDONED (TRACK RETAINED)
-  STATE BOUNDARY
-  COUNTY BOUNDARY
-  TOWNSHIP BOUNDARY
-  CITY OR BOROUGH BOUNDARY
-  MUNICIPAL BUILDING
-  SPLIT MILEAGE BETWEEN MUNICIPALITIES



3:1



- 308 REED RUN RD
- 309 KEATING SUMMIT RD
- 310 NORTH ST
- 311 BROPHY AV
- 312 FOURTH ST
- 313 THIRD ST
- 314 SECOND ST
- 315 COLEMAN MILL RD
- 316 LANNINGER CREEK RD
- 318 SCHOOL ST
- 319 CENTER ST
- 320 PFEIFFER ST
- 321 COW HOLLOW RD
- 322 ATKINS RD
- 323 WILLIS RD
- 324 TROUT BROOK RD
- 325 HANSON HOLLOW RD
- 326 OUGHT ST
- 327 RAILROAD AV
- 333 POTTER GAME CLUB RD
- 334 RAVEN HILL RD
- 400 KIM HILL RD
- 401 BURLESON AV
- 402 MAPLE ST
- 403 RIVER ST
- 404 MAIN ST
- 405 POWERY ST
- 406 FISHING CREEK RD
- 407 CARD CREEK RD
- 408 SHORT RD
- 409 LYMAN RD
- 410 ESSENDEN RD
- 411 BUCKLER DR
- 507 HESTER AV
- 530 WEST BR FISHING CREEK RD



**ROULETTE
SECOND CLASS TOWNSHIP MAP
POTTER COUNTY**

PREPARED BY THE
PENNSYLVANIA DEPARTMENT OF TRANSPORTATION
BUREAU OF PLANNING AND RESEARCH
GEOGRAPHIC INFORMATION DIVISION
IN COOPERATION WITH THE
U.S. DEPARTMENT OF TRANSPORTATION
FEDERAL HIGHWAY ADMINISTRATION
MUNICIPAL CODE 52 217

REVISED PER FORM 990 DATED 12-5-13

