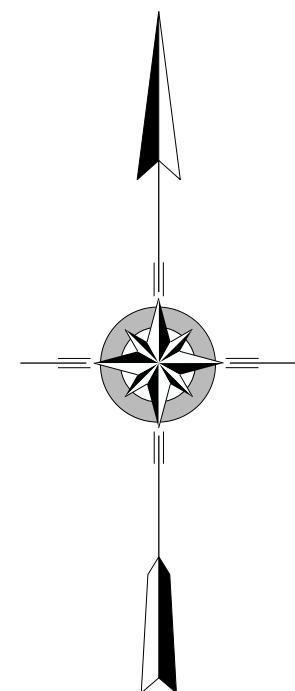
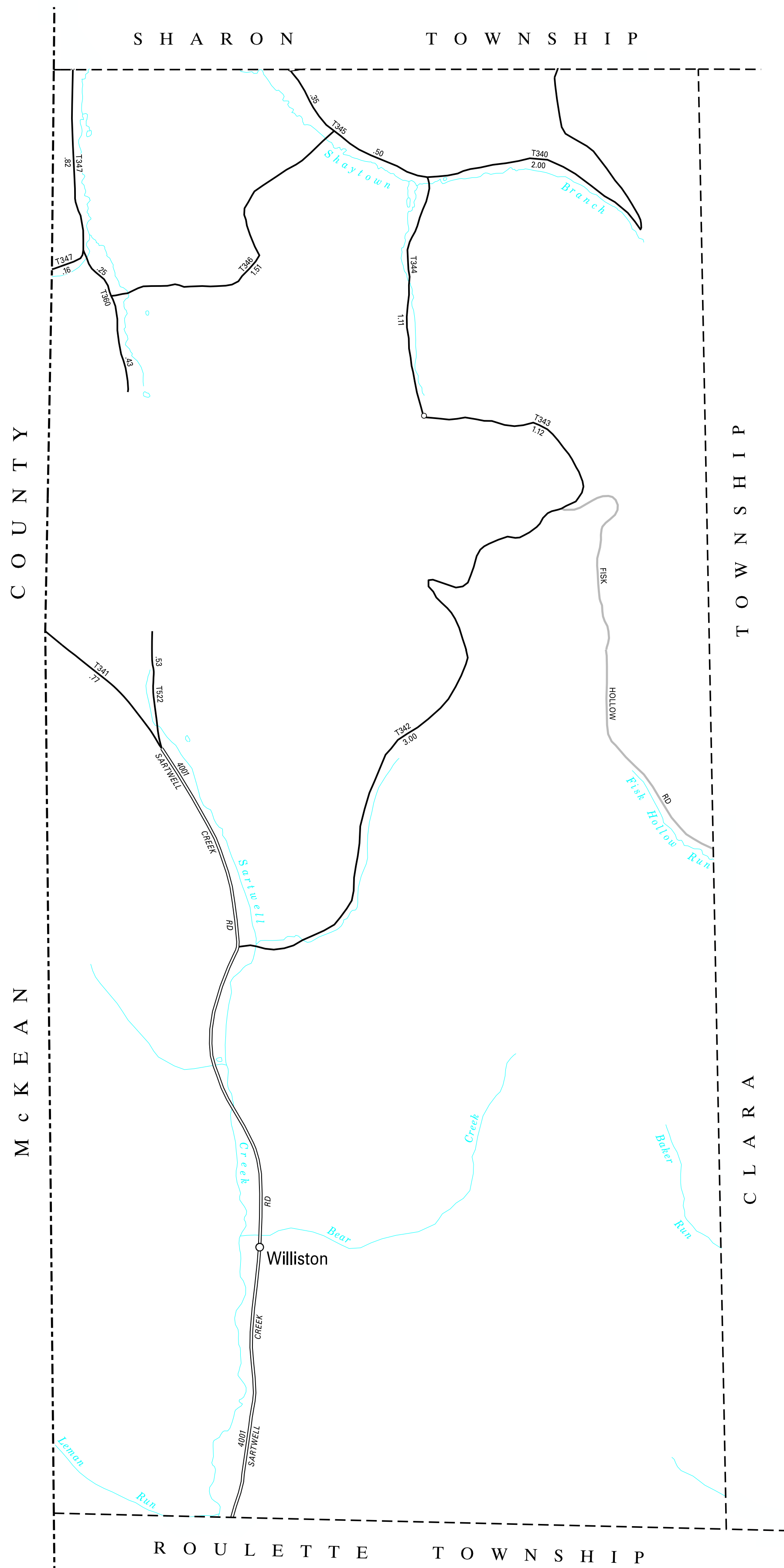


TOTAL MILES	
Township Road System	12.55*
State Highway System	3.81
Total	16.36

\* Includes ACT 32 Turnback Mileage of 1.75

**LEGEND**

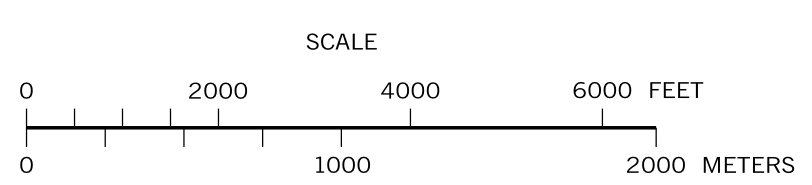
- LIMITED ACCESS HIGHWAY
- STATE ROUTE AND NUMBER
- STATE MAINTAINED BRIDGE ON TOWNSHIP ROAD
- TOWNSHIP ROAD, NUMBER AND SEGMENT LENGTH IN MILES
- IMPASSABLE TOWNSHIP ROAD
- OTHER ROAD
- RAILROAD (IN SERVICE)
- RAILROAD ABANDONED (TRACK RETAINED)
- STATE BOUNDARY
- COUNTY BOUNDARY
- TOWNSHIP BOUNDARY
- CITY OR BOROUGH BOUNDARY
- MUNICIPAL BUILDING
- SPLIT MILEAGE BETWEEN MUNICIPALITIES



**PLEASANT VALLEY  
SECOND CLASS TOWNSHIP MAP  
POTTER COUNTY**

PREPARED BY THE  
PENNSYLVANIA DEPARTMENT OF TRANSPORTATION  
BUREAU OF PLANNING AND RESEARCH  
GEOGRAPHIC INFORMATION DIVISION  
IN COOPERATION WITH THE  
U.S. DEPARTMENT OF TRANSPORTATION  
FEDERAL HIGHWAY ADMINISTRATION  
MUNICIPAL CODE 52 215

REVISED PER FORM 990 DATED 2-17-12



- 340 KENYON HOLLOW RD
- 341 SARTWELL CREEK RD
- 342 WEIMER HOLLOW RD
- 343 PLUMBER HOLLOW RD
- 344 TINKER STEVENS RD
- 345 SHAYTOWN RD
- 346 HOLCOMB HOLLOW RD
- 347 BELLS RUN RD
- 360 DEAN HOLLOW RD
- 522 K10 HOLLOW RD