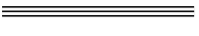

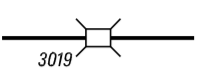
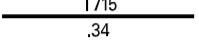



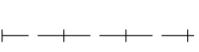






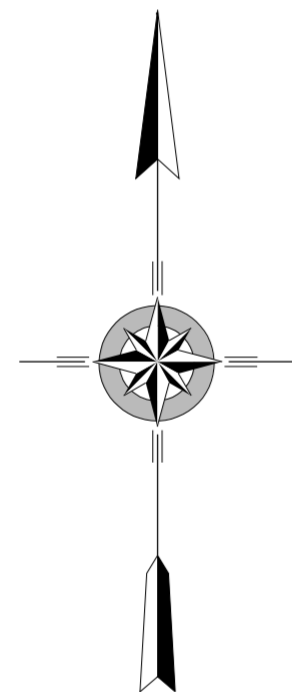


LEGEND

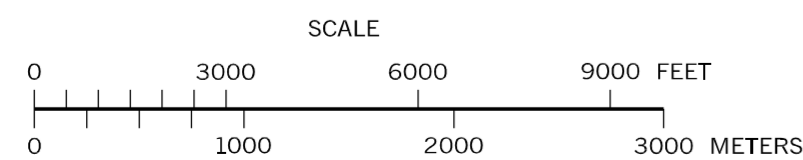
-  LIMITED ACCESS HIGHWAY
-  STATE ROUTE AND NUMBER
-  STATE MAINTAINED BRIDGE ON TOWNSHIP ROAD
-  TOWNSHIP ROAD, NUMBER AND SEGMENT LENGTH IN MILES
-  IMPASSABLE TOWNSHIP ROAD
-  OTHER ROAD
-  RAILROAD (IN SERVICE)
-  RAILROAD ABANDONED (TRACK RETAINED)
-  STATE BOUNDARY
-  COUNTY BOUNDARY
-  TOWNSHIP BOUNDARY
-  CITY OR BOROUGH BOUNDARY
-  MUNICIPAL BUILDING
-  SPLIT MILEAGE BETWEEN MUNICIPALITIES



**KEATING
SECOND CLASS TOWNSHIP MAP
POTTER COUNTY**

PREPARED BY THE
PENNSYLVANIA DEPARTMENT OF TRANSPORTATION
BUREAU OF PLANNING AND RESEARCH
GEOGRAPHIC INFORMATION DIVISION
IN COOPERATION WITH THE
U.S. DEPARTMENT OF TRANSPORTATION
FEDERAL HIGHWAY ADMINISTRATION
MUNICIPAL CODE 52 212

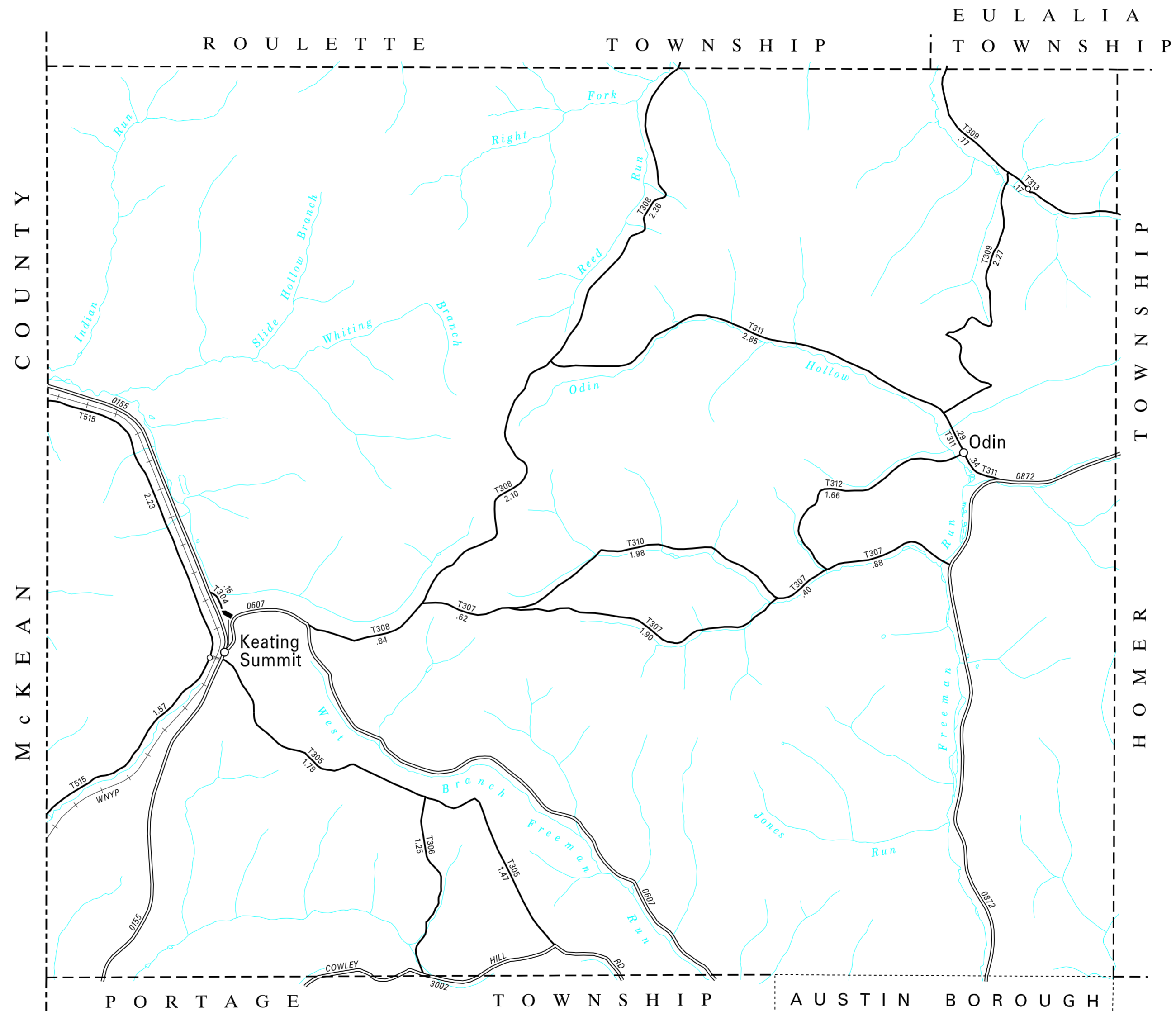
REVISED PER FORM 990 DATED 7-22-11



(RECREATED BY RG 6-2-95) (REVISED 10-17-11)

TOTAL MILES	
Township Road System	27.88*
State Highway System	14.24
Total	42.12

* Includes ACT 32 Turnback Mileage of 5.30



- 304 KEATING SUMMIT ST
- 305 BUSH HILL RD
- 306 LUDWIG RD
- 307 BARK SHANTY RD
- 308 REED RUN RD
- 309 MINA RD
- 310 LOWER BARK SHANTY RD
- 311 ODIN RD
- 312 MATT WARD RD
- 313 LODGE RD
- 515 GARDEAU RD