


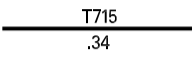










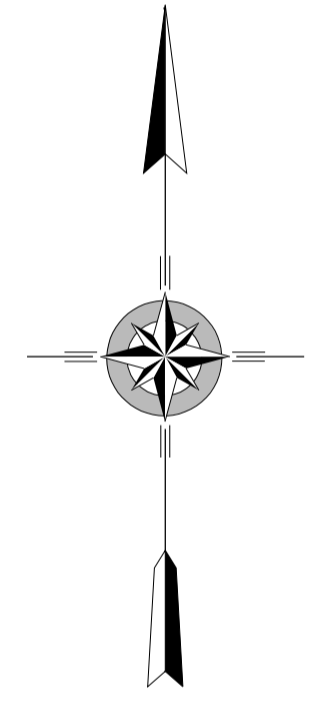
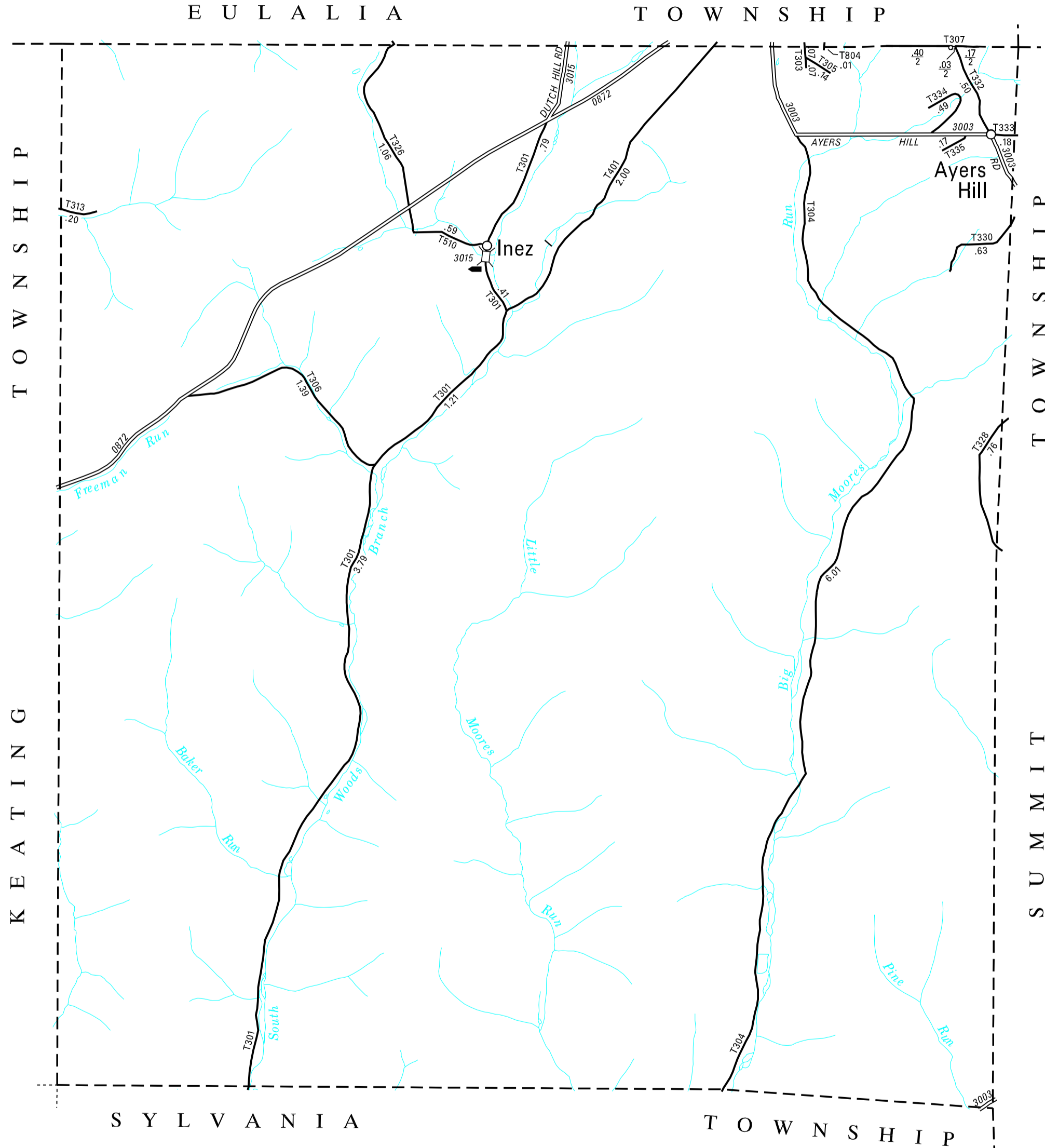


LEGEND

-  LIMITED ACCESS HIGHWAY
-  STATE ROUTE AND NUMBER
-  STATE MAINTAINED BRIDGE ON TOWNSHIP ROAD
-  TOWNSHIP ROAD, NUMBER AND SEGMENT LENGTH IN MILES
-  IMPASSABLE TOWNSHIP ROAD
-  OTHER ROAD
-  RAILROAD (IN SERVICE)
-  RAILROAD ABANDONED (TRACK RETAINED)
-  STATE BOUNDARY
-  COUNTY BOUNDARY
-  TOWNSHIP BOUNDARY
-  CITY OR BOROUGH BOUNDARY
-  MUNICIPAL BUILDING
-  SPLIT MILEAGE BETWEEN MUNICIPALITIES

| | |
|----------------------|--------|
| TOTAL MILES | |
| Township Road System | 20.77* |
| State Highway System | 6.82 |
| Total | 27.59 |

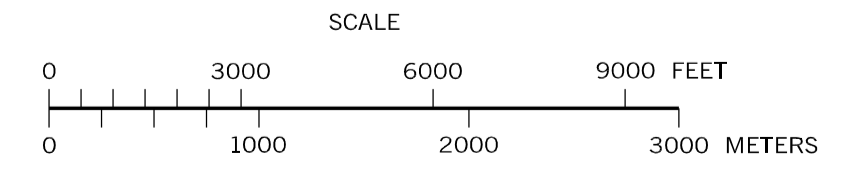
* Includes ACT 32 Turnback Mileage of 3.80



**HOMER
SECOND CLASS TOWNSHIP MAP
POTTER COUNTY**

PREPARED BY THE
PENNSYLVANIA DEPARTMENT OF TRANSPORTATION
BUREAU OF PLANNING AND RESEARCH
GEOGRAPHIC INFORMATION DIVISION
IN COOPERATION WITH THE
U.S. DEPARTMENT OF TRANSPORTATION
FEDERAL HIGHWAY ADMINISTRATION
MUNICIPAL CODE 52 211

REVISED PER FORM 990 DATED 12-10-02



TYPE 5 MAP HOMER TOWNSHIP POTTER COUNTY PENNSYLVANIA

- 301 SOUTHWOODS RD
- 303 WILLIAMS WAY DR
- 304 BIG MOORES RUN RD
- 305 LEFEVER DR
- 306 HEITH RD
- 307 TOWNLINE RD
- 313 PUMP STATION HOLLOW RD
- 326 GROM HILL RD
- 328 JANSON RD
- 330 SNOWMAN RD
- 332 GATES HILL RD
- 333 PREDMORE RD
- 334 CHERRY TREE LA
- 335 CLEAR VIEW RD
- 401 BACK RD
- 510 QUIMBY RD
- 804 HUMMINGBIRD RD