
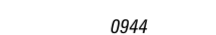

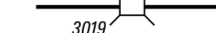











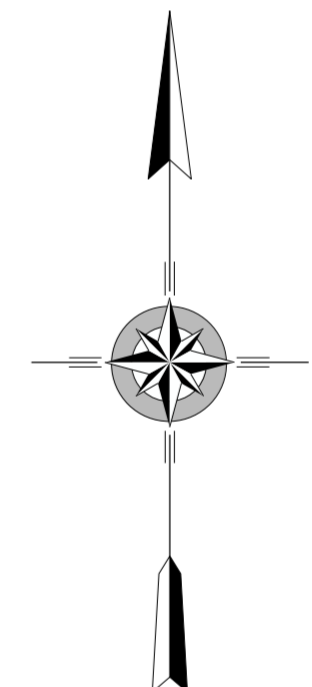


TOTAL MILES
 Township Road System 58.22*
 State Highway System 10.99
 Total 69.21

* Includes ACT 32 Turnback Mileage of 11.93

LEGEND

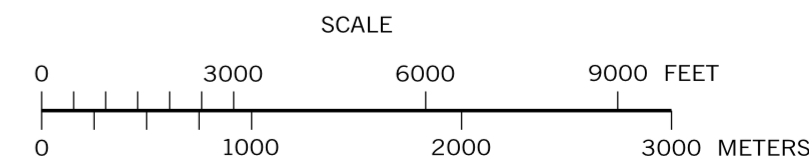
-  LIMITED ACCESS HIGHWAY
-  STATE ROUTE AND NUMBER
-  STATE MAINTAINED BRIDGE ON TOWNSHIP ROAD
-  TOWNSHIP ROAD, NUMBER AND SEGMENT LENGTH IN MILES
-  TOWNSHIP ROAD, NUMBER AND SEGMENT LENGTH IN MILES
-  IMPASSABLE TOWNSHIP ROAD
-  OTHER ROAD
-  RAILROAD (IN SERVICE)
-  RAILROAD ABANDONED (TRACK RETAINED)
-  STATE BOUNDARY
-  COUNTY BOUNDARY
-  TOWNSHIP BOUNDARY
-  CITY OR BOROUGH BOUNDARY
-  MUNICIPAL BUILDING
-  SPLIT MILEAGE BETWEEN MUNICIPALITIES



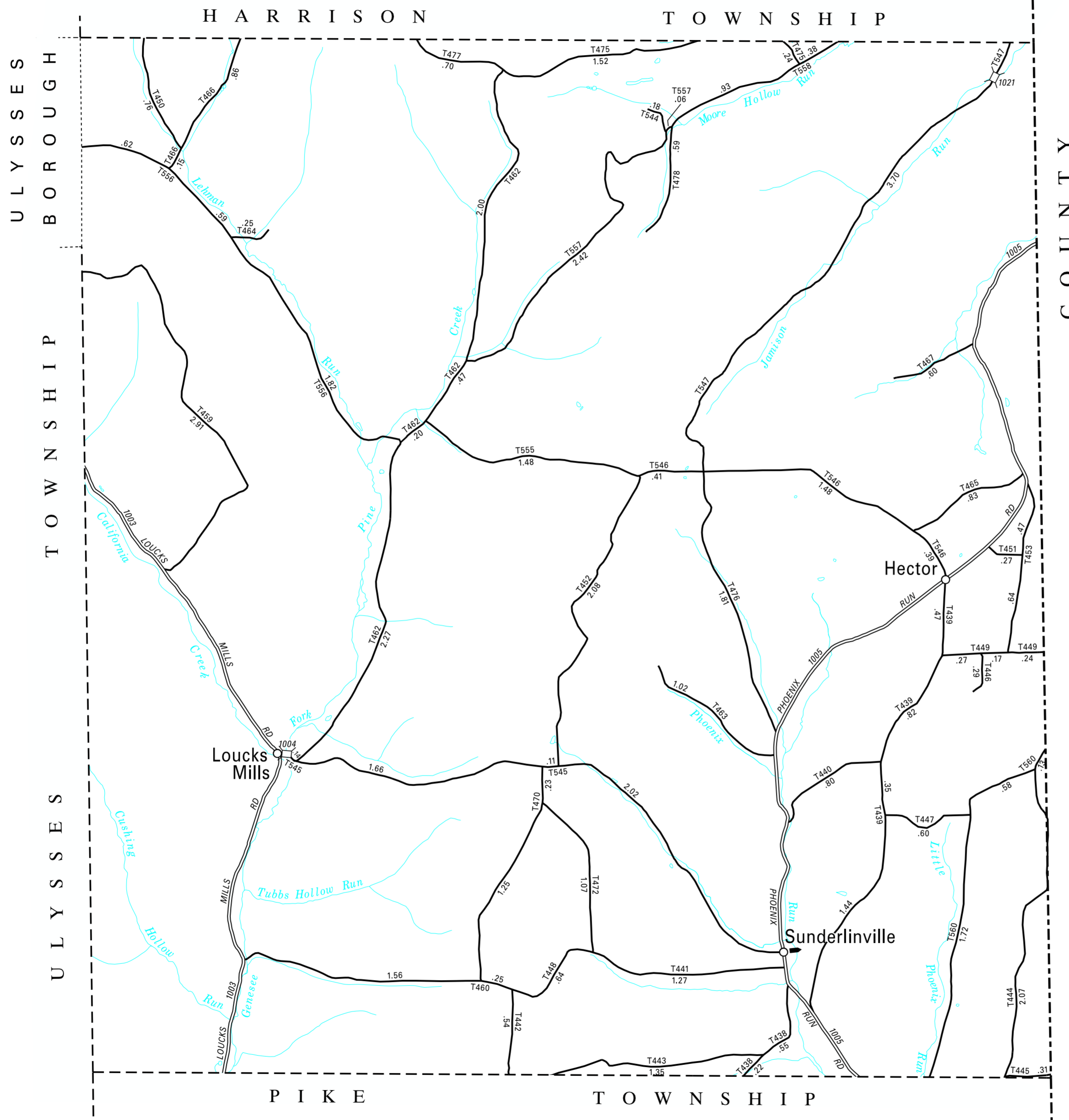
**HECTOR
 SECOND CLASS TOWNSHIP MAP
 POTTER COUNTY**

PREPARED BY THE
PENNSYLVANIA DEPARTMENT OF TRANSPORTATION
 BUREAU OF PLANNING AND RESEARCH
 GEOGRAPHIC INFORMATION DIVISION
 IN COOPERATION WITH THE
 U.S. DEPARTMENT OF TRANSPORTATION
 FEDERAL HIGHWAY ADMINISTRATION
 MUNICIPAL CODE 52 210

REVISED PER FORM 990 DATED 7-19-16



TYPE 5 MAP HECTOR TOWNSHIP POTTER COUNTY PENNSYLVANIA



- T438 STONY LICK RD
- T439 FRY RD
- T440 KILBURN RD
- T441 FOSTER RD
- T442 EARL RD
- T443 HANES RD
- T444 CLOVER RD
- T445 DAVIS HILL RD
- T446 DOTY RD
- T447 REYNOLDS RD
- T448 LEACH HILL RD
- T449 DOUGLAS RD
- T450 BROWN RD
- T451 WRIGHT RD
- T452 RIDGE RD
- T453 STRAIT RD
- T459 BAILEY HILL RD
- T460 STILES HILL RD
- T462 FORKS RD
- T463 DENT HOLLOW RD
- T464 SWARTZES RD
- T465 NORTHUP RD
- T466 DOWNEY RD
- T467 CRIPPEN RD
- T470 HERTEMBERGER RD
- T472 FINCH RD
- T475 SIMONDS HILL RD
- T476 CARLIN RD
- T477 WHITE KNOLL RD
- T478 BRINKER RD
- T544 ABBOTT RD
- T545 PARKER HILL RD
- T546 CARR HILL RD
- T547 TEED HOLLOW RD
- T555 BUMP RD
- T556 LEHMAN HOLLOW RD
- T557 WIDGER RD
- T558 MOORE HOLLOW RD
- T560 LITTLE PHOENIX RD