

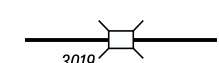
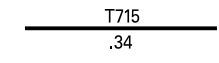



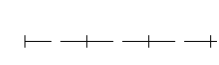






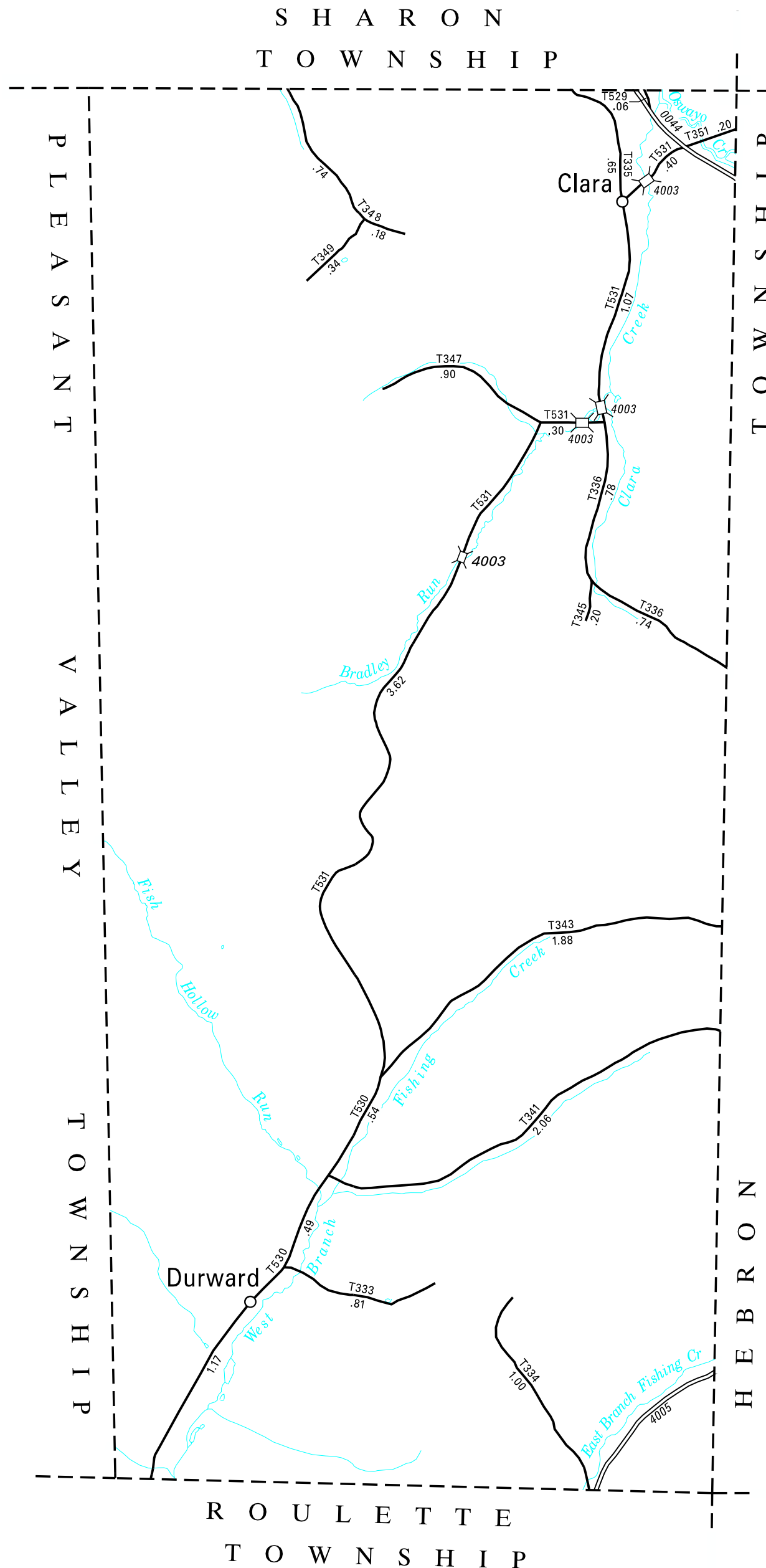
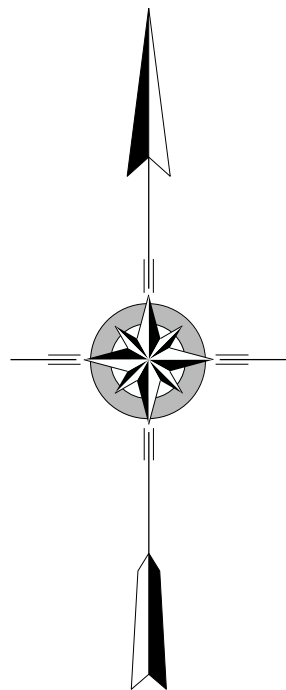


TOTAL MILES	
Township Road System	18.13*
State Highway System	1.34
Total	19.47

* Includes ACT 32 Turnback Mileage of 7.59

LEGEND

-  LIMITED ACCESS HIGHWAY
-  STATE ROUTE AND NUMBER
-  STATE MAINTAINED BRIDGE ON TOWNSHIP ROAD
-  TOWNSHIP ROAD, NUMBER AND SEGMENT LENGTH IN MILES
-  IMPASSABLE TOWNSHIP ROAD
-  OTHER ROAD
-  RAILROAD (IN SERVICE)
-  RAILROAD ABANDONED (TRACK RETAINED)
-  STATE BOUNDARY
-  COUNTY BOUNDARY
-  TOWNSHIP BOUNDARY
-  CITY OR BOROUGH BOUNDARY
-  MUNICIPAL BUILDING
-  SPLIT MILEAGE BETWEEN MUNICIPALITIES



CLARA SECOND CLASS TOWNSHIP MAP POTTER COUNTY

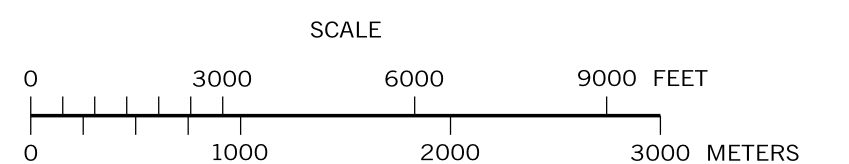
PREPARED BY THE
PENNSYLVANIA DEPARTMENT OF TRANSPORTATION

BUREAU OF PLANNING AND RESEARCH
GEOGRAPHIC INFORMATION DIVISION

IN COOPERATION WITH THE
U.S. DEPARTMENT OF TRANSPORTATION
FEDERAL HIGHWAY ADMINISTRATION

MUNICIPAL CODE 52 204

REVISED PER FORM 990 DATED 12-5-13



- 333 BECKER HOLLOW RD
- 334 RAVEN HILL RD
- 335 BACK RD
- 336 MOFFIT RD
- 341 WHITE CHOPIN RD
- 343 WEST CARLEY HILL RD
- 345 SPERL HOLLOW RD
- 347 WAKELEY HOLLOW RD
- 348 CANADA HOLLOW RD
- 349 CAMP RD
- 351 TOPEKA RD
- 529 OLD ROUTE 44 RD
- 530 WEST BRANCH FISHING CREEK
- 531 CLARA RD