

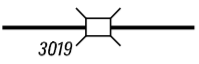
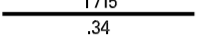






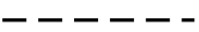



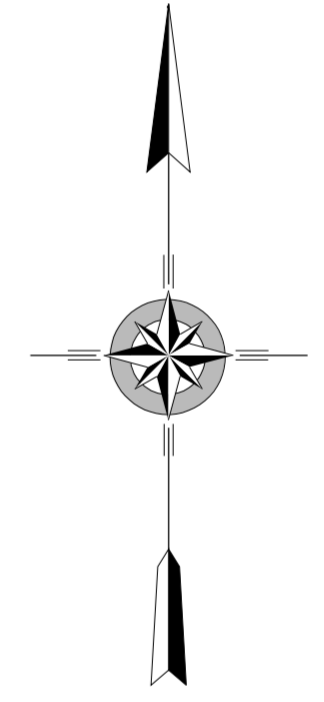
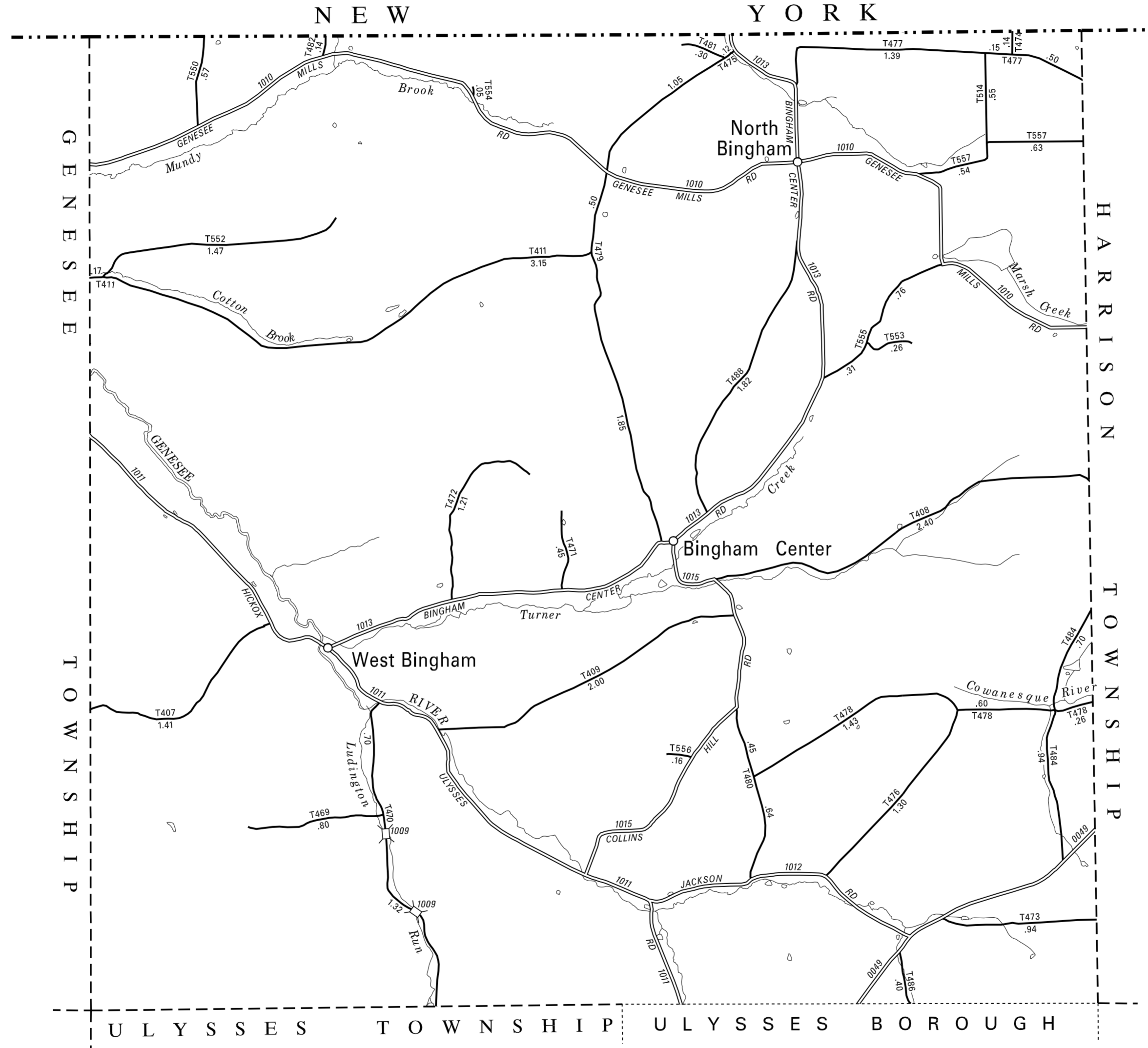


LEGEND

-  LIMITED ACCESS HIGHWAY
-  STATE ROUTE AND NUMBER
-  STATE MAINTAINED BRIDGE ON TOWNSHIP ROAD
-  TOWNSHIP ROAD, NUMBER AND SEGMENT LENGTH IN MILES
-  IMPASSABLE TOWNSHIP ROAD
-  OTHER ROAD
-  RAILROAD (IN SERVICE)
-  RAILROAD ABANDONED (TRACK RETAINED)
-  STATE BOUNDARY
-  COUNTY BOUNDARY
-  TOWNSHIP BOUNDARY
-  CITY OR BOROUGH BOUNDARY
-  MUNICIPAL BUILDING
-  SPLIT MILEAGE BETWEEN MUNICIPALITIES

TOTAL MILES	
Township Road System	34.53*
State Highway System	24.86
Total	59.39

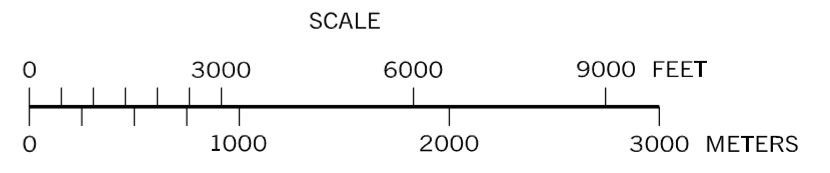
* Includes ACT 32 Turnback Mileage of 4.26



**BINGHAM
SECOND CLASS TOWNSHIP MAP
POTTER COUNTY**

PREPARED BY THE
PENNSYLVANIA DEPARTMENT OF TRANSPORTATION
BUREAU OF PLANNING AND RESEARCH
GEOGRAPHIC INFORMATION DIVISION
IN COOPERATION WITH THE
U.S. DEPARTMENT OF TRANSPORTATION
FEDERAL HIGHWAY ADMINISTRATION
MUNICIPAL CODE 52 203

REVISED PER FORM 990 DATED 07-03-07



- 407 WHITNEY HILL RD
- 408 WINDFALL RD
- 409 MUSTO HOLLOW RD
- 411 GROVER HOLLOW RD
- 469 CINDER HILL RD
- 470 PUSHER SIDING RD
- 471 BACON RD
- 472 BLAIR RD
- 473 LEHMAN RD
- 474 STATE LINE RD
- 475 EASTON RD
- 476 HAMILTON RD
- 477 CEMETERY RD
- 478 BUNNELL RD
- 479 HILLCREST RD
- 480 GEE HILL RD
- 481 VANDERHOOF RD
- 482 VIOLA RD
- 484 ROWLEY RD
- 486 BURT ST
- 488 SCHOOLHOUSE RD
- 514 JONES RD
- 550 TEETER RD
- 552 SIMMON HOLLOW RD
- 553 WEBSTER RD
- 554 BRIGGS RD
- 555 CROSSROADS RD
- 556 THOMPSON RD
- 557 HARRINGTON RD