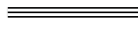
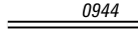
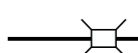
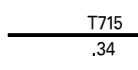


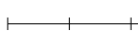
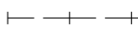


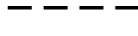



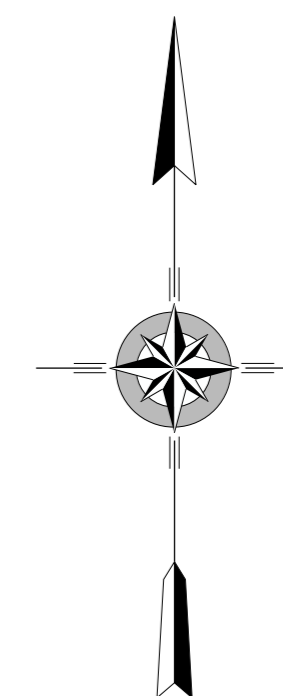
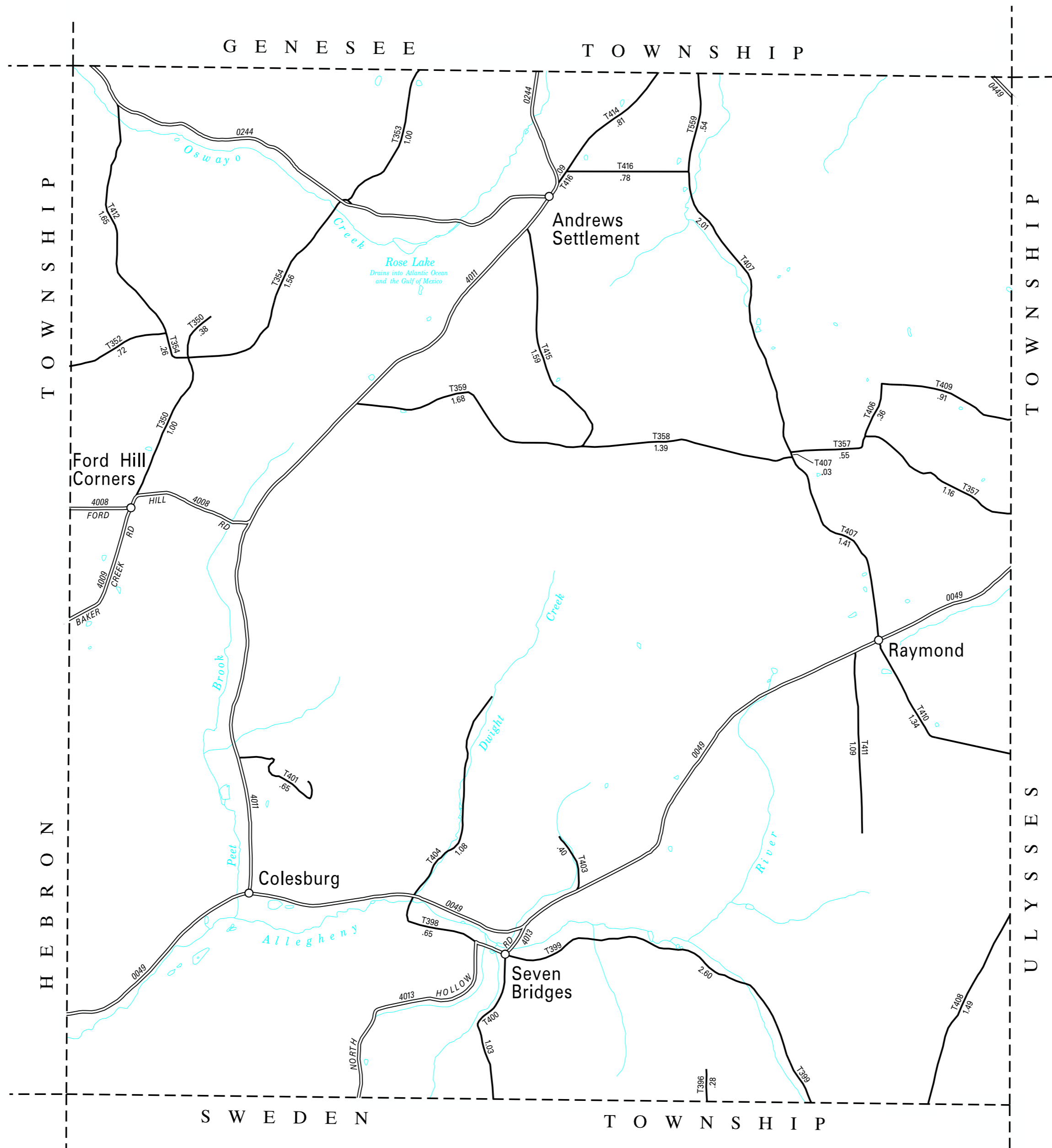


- 350 BOWERS RD
- 352 SUMMIT RD
- 353 SMOKER RD
- 354 HASKELL RD
- 357 RAPPLEY RD
- 358 BEN GREEN RD
- 359 COWBURN RD
- 396 NEEFE RD
- 398 LONG RD
- 399 GROSS HOLLOW RD
- 400 MARVIN HILL RD
- 401 TEUSCHER HILL RD
- 403 CAHILLY RD
- 404 DWIGHT CREEK RD
- 406 WEAVER RD
- 407 COBB HILL RD
- 408 ROOKS RD
- 409 MORLEY RD
- 410 KIDNEY RD
- 411 BARNETT RD
- 412 NELSON RUN RD
- 414 ESTES RD
- 415 SCOVILLE HILL RD
- 416 REYNOLDSTOWN RD
- 559 PUMP STATION RD

**LEGEND**

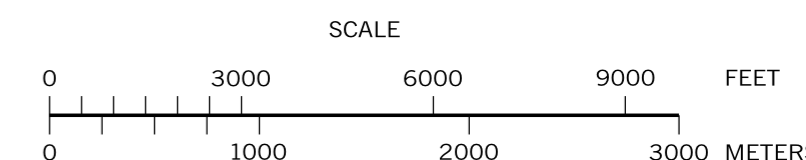
-  LIMITED ACCESS HIGHWAY
-  STATE ROUTE AND NUMBER
-  STATE MAINTAINED BRIDGE ON TOWNSHIP ROAD
-  TOWNSHIP ROAD, NUMBER AND SEGMENT LENGTH IN MILES
-  IMPASSABLE TOWNSHIP ROAD
-  OTHER ROAD
-  RAILROAD (IN SERVICE)
-  RAILROAD ABANDONED (TRACK RETAINED)
-  STATE BOUNDARY
-  COUNTY BOUNDARY
-  TOWNSHIP BOUNDARY
-  CITY OR BOROUGH BOUNDARY
-  MUNICIPAL BUILDING
-  SPLIT MILEAGE BETWEEN MUNICIPALITIES



**ALLEGANY  
SECOND CLASS TOWNSHIP MAP  
POTTER COUNTY**

PREPARED BY THE  
**PENNSYLVANIA DEPARTMENT OF TRANSPORTATION**  
 BUREAU OF PLANNING AND RESEARCH  
 GEOGRAPHIC INFORMATION DIVISION  
 IN COOPERATION WITH THE  
 U.S. DEPARTMENT OF TRANSPORTATION  
 FEDERAL HIGHWAY ADMINISTRATION  
 MUNICIPAL CODE 52 202

REVISED PER FORM 990 DATED 8-29-11



TOTAL MILES	
Township Road System	30.49*
State Highway System	21.12
Total	51.61

\* Includes ACT 32 Turnback Mileage of 1.41