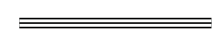
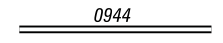
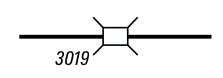
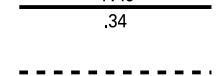






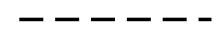
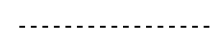

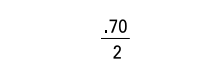
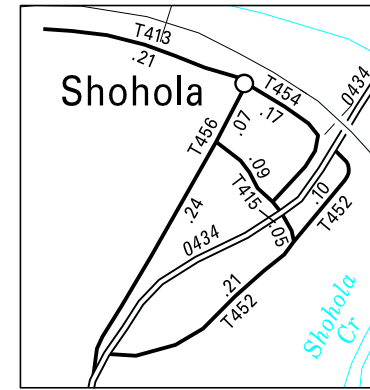
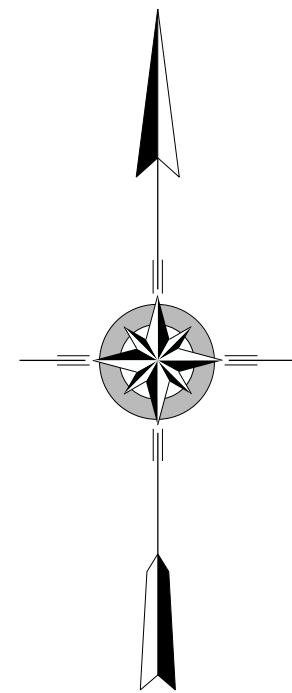


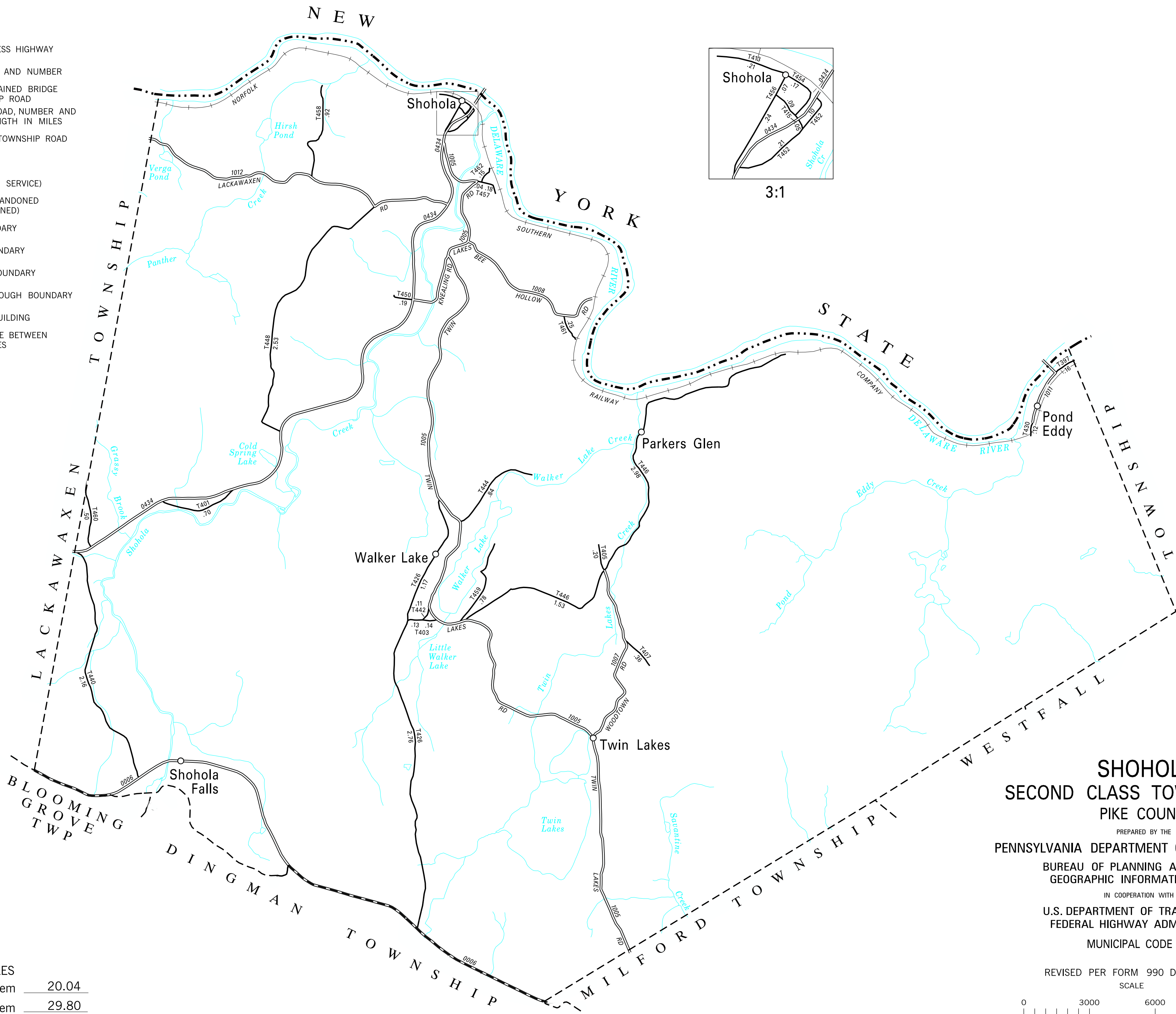
LEGEND

-  LIMITED ACCESS HIGHWAY
-  STATE ROUTE AND NUMBER
-  STATE MAINTAINED BRIDGE ON TOWNSHIP ROAD
-  TOWNSHIP ROAD, NUMBER AND SEGMENT LENGTH IN MILES
-  IMPASSABLE TOWNSHIP ROAD
-  OTHER ROAD
-  RAILROAD (IN SERVICE)
-  RAILROAD ABANDONED (TRACK RETAINED)
-  STATE BOUNDARY
-  COUNTY BOUNDARY
-  TOWNSHIP BOUNDARY
-  CITY OR BOROUGH BOUNDARY
-  MUNICIPAL BUILDING
-  SPLIT MILEAGE BETWEEN MUNICIPALITIES



3:1

- 397 ROSA RD
- 401 MCKEAN VALLEY RD
- 403 LAKE RD
- 405 HINKLE RD
- 407 SMOKEY JOE WOOD RD
- 413 STONE DOCK RD
- 415 CHAUNCY THOMAS RD
- 426 LITTLE WALKER RD
- 430 FLAGSTONE RD
- 440 SHOHOLA FALLS RD
- 442 CHRIS RD
- 444 LEE RD
- 446 PARKERS GLEN RD
- 448 GERMAN HILL RD
- 450 OLD SHOHOLA RD
- 452 GLEN DR
- 454 ROHMAN RD
- 456 RICHARDSON AV
- 457 HANDSOME EDDY RD
- 458 PANTHER BROOK RD
- 459 MAPLE DR
- 460 KUHN RD
- 461 KILGOUR RD
- 462 CULVERT HILL RD

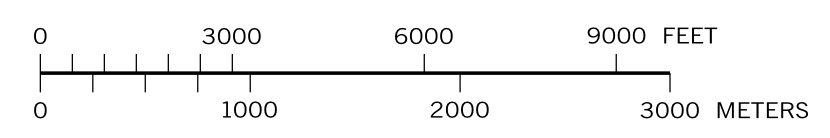


TOTAL MILES	
Township Road System	20.04
State Highway System	29.80
Total	49.84

**SHOHOLA
SECOND CLASS TOWNSHIP MAP
PIKE COUNTY**

PREPARED BY THE
PENNSYLVANIA DEPARTMENT OF TRANSPORTATION
BUREAU OF PLANNING AND RESEARCH
GEOGRAPHIC INFORMATION DIVISION
IN COOPERATION WITH THE
U.S. DEPARTMENT OF TRANSPORTATION
FEDERAL HIGHWAY ADMINISTRATION
MUNICIPAL CODE 51 210

REVISED PER FORM 990 DATED 7-5-11
SCALE



(RECREATED BY GSP 10-1-99) (REVISED: 07-02-13)