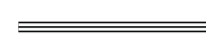
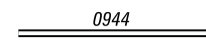
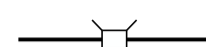

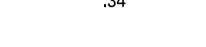



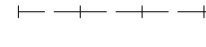
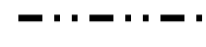
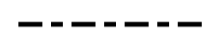
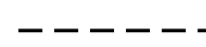




**LEGEND**

-  LIMITED ACCESS HIGHWAY
-  STATE ROUTE AND NUMBER
-  STATE MAINTAINED BRIDGE ON TOWNSHIP ROAD
-  TOWNSHIP ROAD, NUMBER AND SEGMENT LENGTH IN MILES
-  IMPASSABLE TOWNSHIP ROAD
-  OTHER ROAD
-  RAILROAD (IN SERVICE)
-  RAILROAD ABANDONED (TRACK RETAINED)
-  STATE BOUNDARY
-  COUNTY BOUNDARY
-  TOWNSHIP BOUNDARY
-  CITY OR BOROUGH BOUNDARY
-  MUNICIPAL BUILDING
-  SPLIT MILEAGE BETWEEN MUNICIPALITIES

- 343 LAKE RUSSELL RD
- 349 VALLEY VIEW RD
- 351 OLD GREENTOWN RD
- 353 CREAMERY RD
- 355 BARTLESON RD
- 357 KUHN HILL RD
- 366 CARLTON HILL RD
- 368 MISERY RD
- 370 GERMAN VALLEY RD
- 372 SAWMILL RD
- 373 SAWMILL RD EXT
- 374 MOUNTAIN VIEW RD
- 378 CREEK RD
- 380 LAKE PAUPACK RD
- 382 EHRCOOD RD
- 384 OLD SCHOOLHOUSE RD
- 385 SIMONSTOWN RD
- 386 ROBINSON RD
- 387 HOPEDALE RD
- 388 STONEY LONESOME RD
- 389 BEAVER DAM RD
- 390 MOZZETTIE RD

**GREENE  
SECOND CLASS TOWNSHIP MAP  
PIKE COUNTY**

PREPARED BY THE  
PENNSYLVANIA DEPARTMENT OF TRANSPORTATION  
BUREAU OF PLANNING AND RESEARCH  
GEOGRAPHIC INFORMATION DIVISION  
IN COOPERATION WITH THE  
U.S. DEPARTMENT OF TRANSPORTATION  
FEDERAL HIGHWAY ADMINISTRATION  
MUNICIPAL CODE 51 204

REVISED PER FORM 990 DATED 11-6-98

TOTAL MILES	
Township Road System	34.65
State Highway System	32.55
Total	67.20

