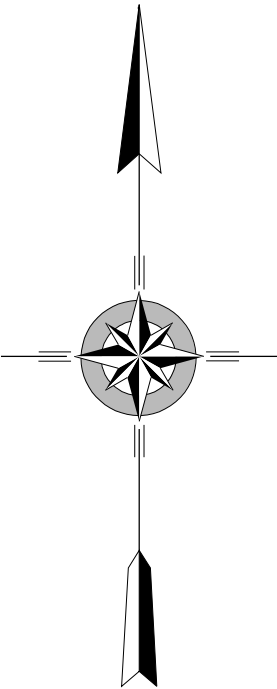


TOTAL MILES	
Borough Road System	5.70
State Highway System	1.37
Total	7.07

POPULATION 1,506
(2000 Census)

LEGEND

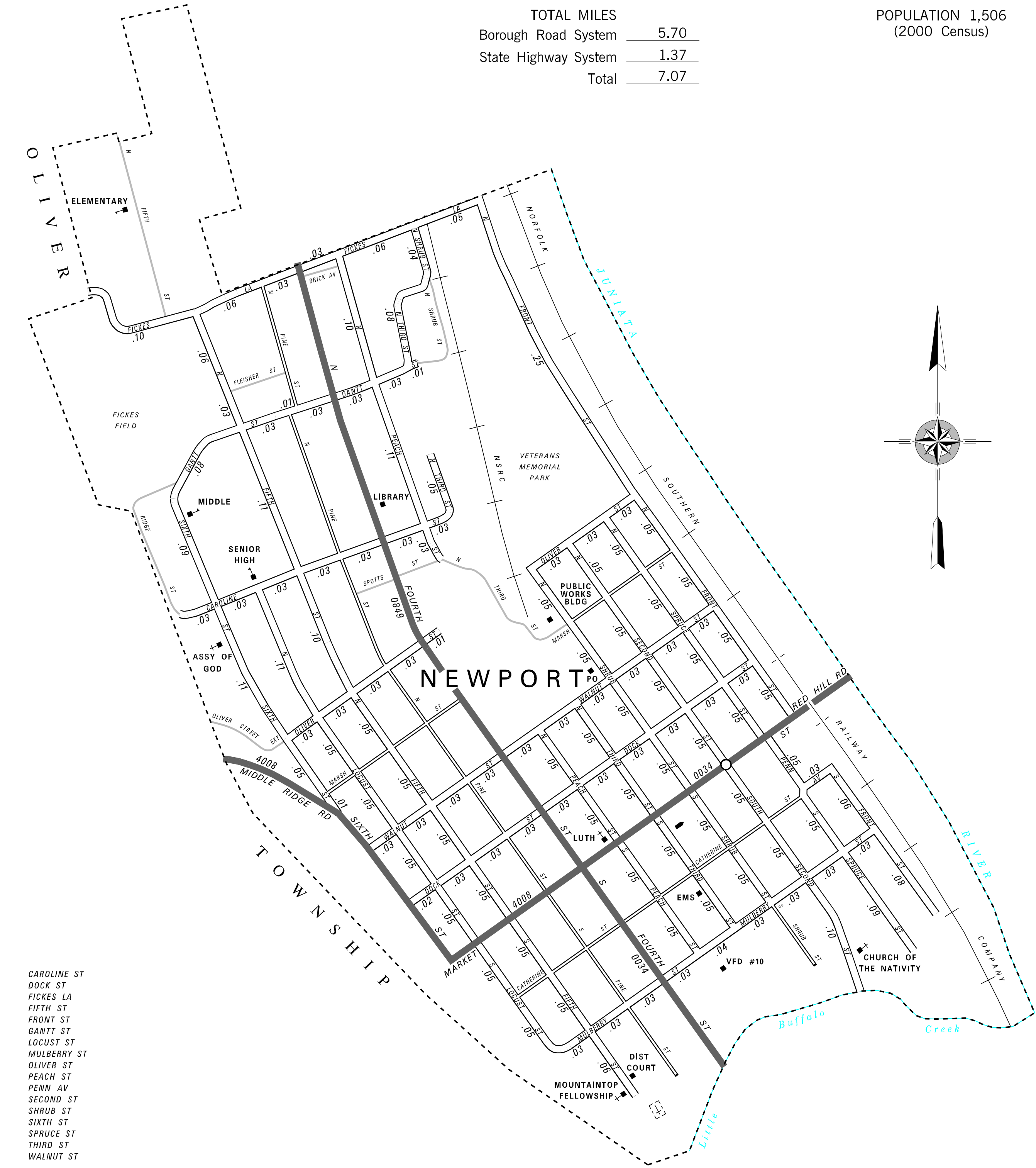
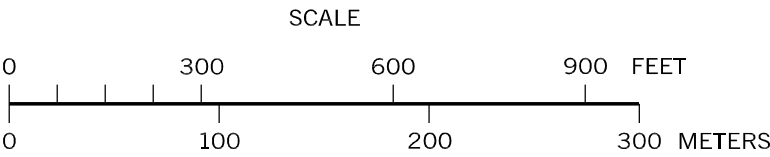
- LIMITED ACCESS HIGHWAY
- STATE ROUTE AND NUMBER
- STATE MAINTAINED BRIDGE ON BOROUGH STREET
- BOROUGH STREET NAME AND SEGMENT LENGTH IN MILES
- TURNBACK BOROUGH STREET
- BOROUGH ALLEY
- OTHER ROAD
- RAILROAD
- STATE BOUNDARY
- COUNTY BOUNDARY
- TOWNSHIP BOUNDARY
- CITY BOUNDARY
- BOROUGH BOUNDARY
- MUNICIPAL BUILDING
- SPLIT MILEAGE BETWEEN MUNICIPALITIES
- SCHOOL, COLLEGE OR UNIVERSITY
- POINT OF INTEREST



NEWPORT BOROUGH

PERRY COUNTY

PREPARED BY THE
PENNSYLVANIA DEPARTMENT OF TRANSPORTATION
BUREAU OF PLANNING AND RESEARCH
GEOGRAPHIC INFORMATION DIVISION
IN COOPERATION WITH THE
U.S. DEPARTMENT OF TRANSPORTATION
FEDERAL HIGHWAY ADMINISTRATION
AND
MUNICIPAL SERVICES DISTRICT 8-0
MUNICIPAL CODE 50 409
REVISED PER FORM 990 DATED 11-24-10



CAROLINE ST
DOCK ST
FICKES LA
FIFTH ST
FRONT ST
GANTT ST
LOCUST ST
MULBERRY ST
OLIVER ST
PEACH ST
PENN AV
SECOND ST
SHRUB ST
SIXTH ST
SPRUCE ST
THIRD ST
WALNUT ST