

LEGEND

- 0944

LIMITED ACCESS HIGHWAY
- 3019

STATE ROUTE AND NUMBER
- OAK ST

.15

BOROUGH STREET NAME AND SEGMENT LENGTH IN MILES
- TURNBACK BOROUGH STREET
- BOROUGH ALLEY
- OTHER ROAD
- RAILROAD
- STATE BOUNDARY
- COUNTY BOUNDARY
- TOWNSHIP BOUNDARY
- CITY BOUNDARY
- BOROUGH BOUNDARY
- MUNICIPAL BUILDING
- .70

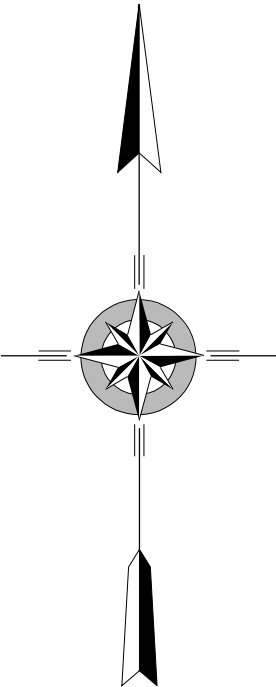
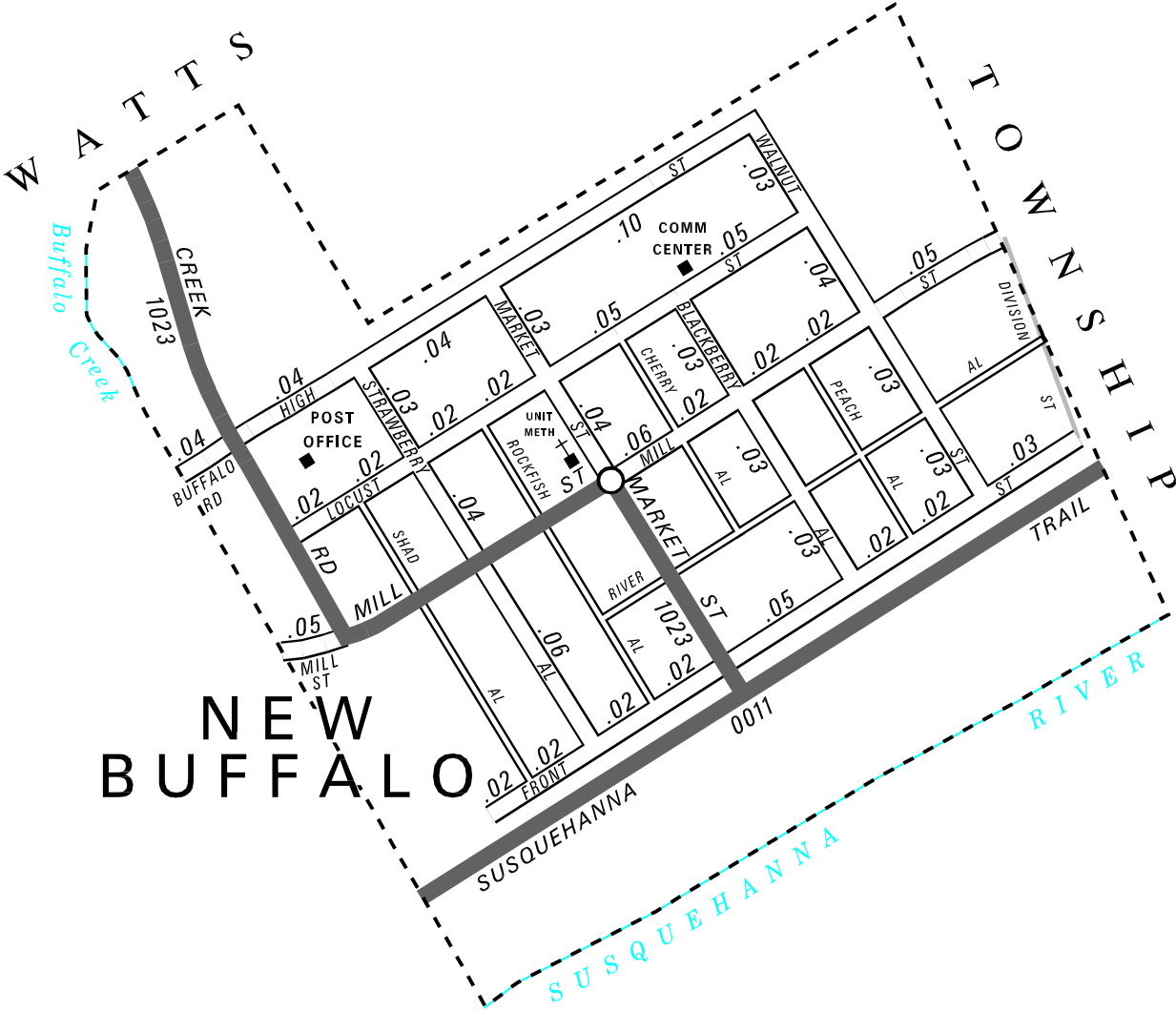
2

SPLIT MILEAGE BETWEEN MUNICIPALITIES
- 1

SCHOOL, COLLEGE OR UNIVERSITY
- POINT OF INTEREST

POPULATION 123
(2000 Census)

TOTAL MILES	
Borough Road System	1.24
State Highway System	0.83
Total	2.07

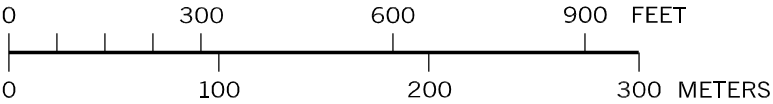


NEW BUFFALO BOROUGH

PERRY COUNTY

PREPARED BY THE
PENNSYLVANIA DEPARTMENT OF TRANSPORTATION
BUREAU OF PLANNING AND RESEARCH
GEOGRAPHIC INFORMATION DIVISION
IN COOPERATION WITH THE
U.S. DEPARTMENT OF TRANSPORTATION
FEDERAL HIGHWAY ADMINISTRATION
AND
MUNICIPAL SERVICES DISTRICT 8-0
MUNICIPAL CODE 50 408
REVISED PER FORM 990 DATED 09-18-00

SCALE



BLACKBERRY AL
BUFFALO RD
FRONT ST
HIGH ST
LOCUST ST
MARKET ST
MILL ST
STRAWBERRY AL
WALNUT ST