
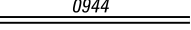
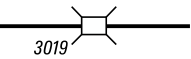
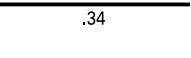




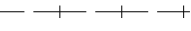






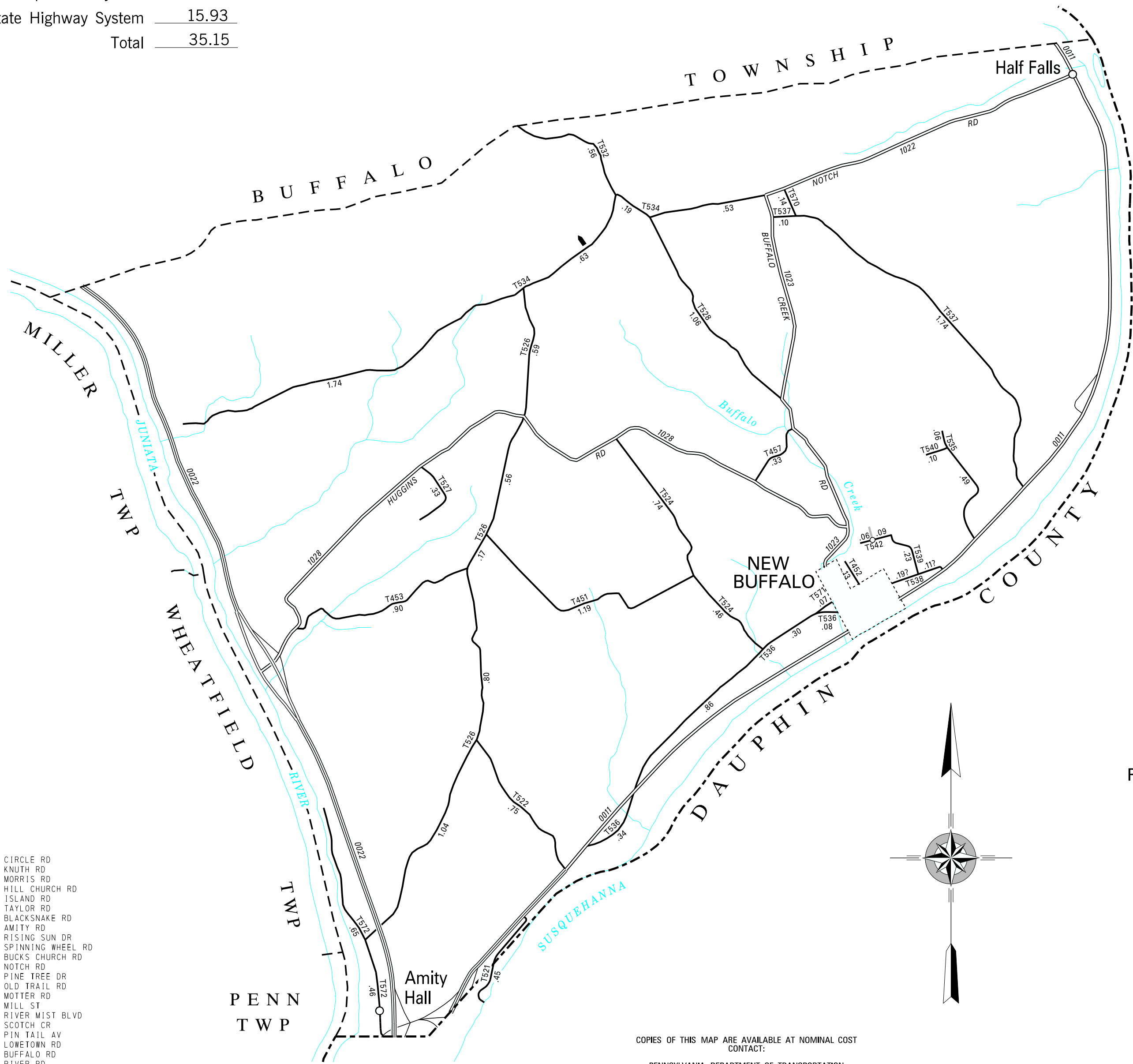


TOTAL MILES	
Township Road System	19.22
State Highway System	15.93
Total	35.15

LEGEND

-  LIMITED ACCESS HIGHWAY
-  STATE ROUTE AND NUMBER
-  STATE MAINTAINED BRIDGE ON TOWNSHIP ROAD
-  TOWNSHIP ROAD, NUMBER AND SEGMENT LENGTH IN MILES
-  IMPASSABLE TOWNSHIP ROAD
-  TURNBACK TOWNSHIP ROAD
-  OTHER ROAD
-  RAILROAD (IN SERVICE)
-  RAILROAD ABANDONED (TRACK RETAINED)
-  STATE BOUNDARY
-  COUNTY BOUNDARY
-  TOWNSHIP BOUNDARY
-  CITY OR BOROUGH BOUNDARY
-  MUNICIPAL BUILDING
-  SPLIT MILEAGE BETWEEN MUNICIPALITIES



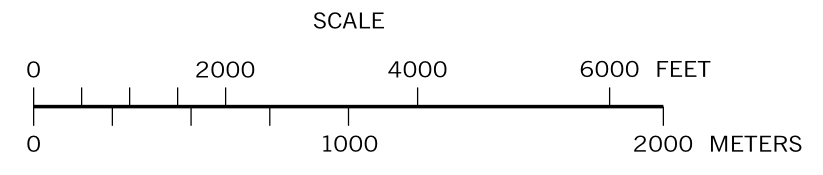
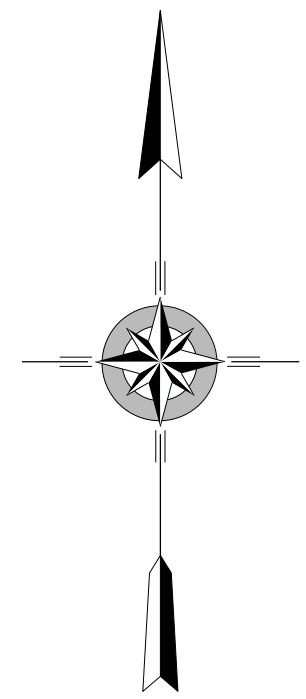
- 451 CIRCLE RD
- 452 KNUTH RD
- 453 MORRIS RD
- 457 HILL CHURCH RD
- 521 ISLAND RD
- 522 TAYLOR RD
- 524 BLACKSNAKE RD
- 526 AMITY RD
- 527 RISING SUN DR
- 528 SPINNING WHEEL RD
- 532 BUCKS CHURCH RD
- 534 NOTCH RD
- 535 PINE TREE DR
- 536 OLD TRAIL RD
- 537 MOTTER RD
- 538 MILL ST
- 539 RIVER MIST BLVD
- 540 SCOTCH CR
- 542 PIN TAIL AV
- 570 LOWETOWN RD
- 571 BUFFALO RD
- 572 RIVER RD

WATTS SECOND CLASS TOWNSHIP MAP PERRY COUNTY

PREPARED BY THE
PENNSYLVANIA DEPARTMENT OF TRANSPORTATION
BUREAU OF PLANNING AND RESEARCH
GEOGRAPHIC INFORMATION DIVISION
IN COOPERATION WITH THE
U.S. DEPARTMENT OF TRANSPORTATION
FEDERAL HIGHWAY ADMINISTRATION

MUNICIPAL CODE 50 220

THIS MAP IS PUBLISHED AS A SUPPLEMENTAL
DOCUMENTATION OF LIQUID FUELS TAX FUND MILEAGES
REVISED PER FORM 990 DATED 12-8-22



COPIES OF THIS MAP ARE AVAILABLE AT NOMINAL COST
CONTACT:
PENNSYLVANIA DEPARTMENT OF TRANSPORTATION
SALES STORE
P.O. BOX 3451
HARRISBURG, PENNSYLVANIA 17105-3451
TELEPHONE: (717)787-6746