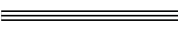
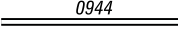
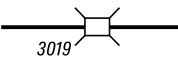
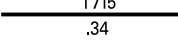











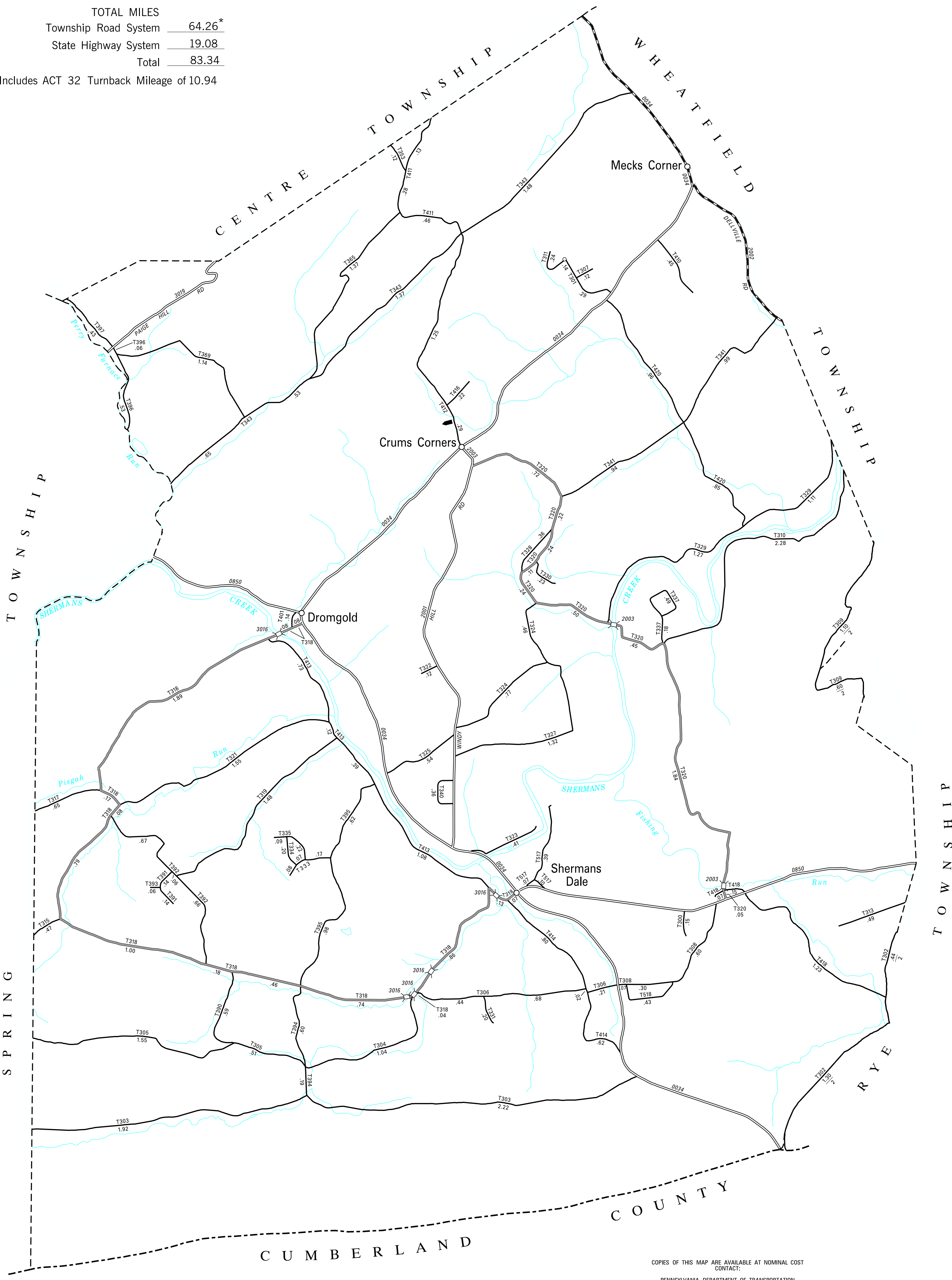


TOTAL MILES
 Township Road System 64.26*
 State Highway System 19.08
 Total 83.34

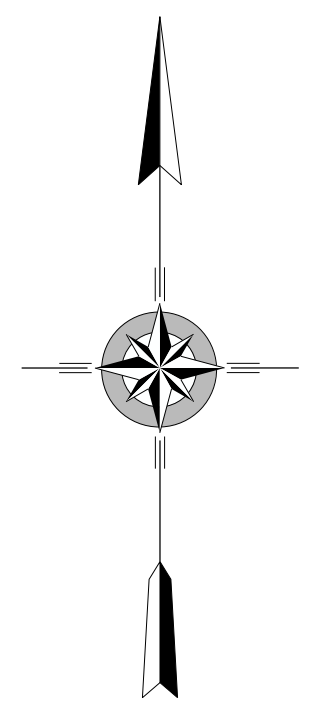
* Includes ACT 32 Turnback Mileage of 10.94

LEGEND

-  LIMITED ACCESS HIGHWAY
-  STATE ROUTE AND NUMBER
-  STATE MAINTAINED BRIDGE ON TOWNSHIP ROAD
-  TOWNSHIP ROAD, NUMBER AND SEGMENT LENGTH IN MILES
-  IMPASSABLE TOWNSHIP ROAD
-  TURNBACK TOWNSHIP ROAD
-  OTHER ROAD
-  RAILROAD (IN SERVICE)
-  RAILROAD ABANDONED (TRACK RETAINED)
-  STATE BOUNDARY
-  COUNTY BOUNDARY
-  TOWNSHIP BOUNDARY
-  CITY OR BOROUGH BOUNDARY
-  MUNICIPAL BUILDING
-  SPLIT MILEAGE BETWEEN MUNICIPALITIES



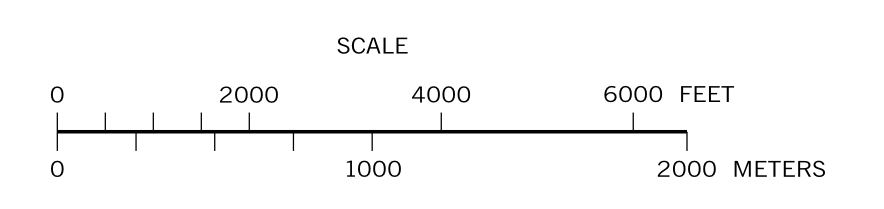
- 300 VALLEY RANCH RD
- 301 FOREST VIEW DR
- 302 MOUNTAIN RD
- 303 FOX HOLLOW RD
- 304 LOSH RD
- 305 BOWER RD
- 306 YOUNGS CHURCH RD
- 307 SOUTHWIND CIR
- 308 RICHWINE RD
- 309 PINE HILL RD
- 310 DARK HOLLOW RD
- 311 WOODRIDGE CIR
- 313 DUTCH CEMETERY RD
- 315 REIBERS CHURCH RD
- 317 PISGAH RD
- 318 PISGAH STATE RD
- 319 BENTZEL RD
- 320 MOUNTAIN VIEW RD
- 321 SHULER RD
- 322 KLINGER LA
- 323 SOUDER LA
- 324 TEXAS EASTERN RD
- 325 OLD MILL RD
- 327 AIRY VIEW RD
- 328 SHERMANS VIEW RD
- 329 DELLVILLE DAM RD
- 330 KENMAR DR
- 331 ALLEN DR
- 333 SHARON DR
- 334 CHARTER DR
- 335 PINE TREE LA
- 337 BELLA TERRA DR
- 340 SHERBY LA
- 341 EVERGREEN RD
- 343 SANDY HOLLOW RD
- 353 IRISH RD
- 365 SANDY HOLLOW CHURCH RD
- 369 PARKENSON RD
- 390 SLOOP RD
- 391 KELLER LA
- 392 CHURCH RD
- 393 BRETZ CIR
- 394 BARRICK HILL RD
- 395 BURNHILL RD
- 396 PIKE RD
- 397 GREENBRIAR RD
- 401 DROMGOLD DR
- 410 VICTORY LA
- 411 HUCKLEBERRY RD
- 412 RAMBO HILL RD
- 413 CREEK RD
- 414 OLD STATE RD
- 416 STONER DR
- 418 REIGLE RD
- 420 SLEEPY HOLLOW RD
- 517 SNYDER HILL RD
- 518 SLED DR



**CARROLL
 SECOND CLASS TOWNSHIP MAP
 PERRY COUNTY**

PREPARED BY THE
PENNSYLVANIA DEPARTMENT OF TRANSPORTATION
 BUREAU OF PLANNING AND RESEARCH
 GEOGRAPHIC INFORMATION DIVISION
 IN COOPERATION WITH THE
U.S. DEPARTMENT OF TRANSPORTATION
 FEDERAL HIGHWAY ADMINISTRATION

MUNICIPAL CODE 50 202
 THIS MAP IS PUBLISHED AS A SUPPLEMENTAL
 DOCUMENTATION OF LIQUID FUELS TAX FUND MILEAGES
 REVISED PER FORM 990 DATED 9-8-22



COPIES OF THIS MAP ARE AVAILABLE AT NOMINAL COST
 CONTACT:

PENNSYLVANIA DEPARTMENT OF TRANSPORTATION
 SALES STORE
 P.O. BOX 3451
 HARRISBURG, PENNSYLVANIA 17105-3451
 TELEPHONE: (717)767-6746