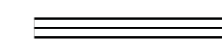
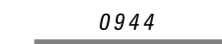

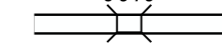
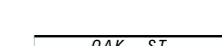
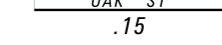






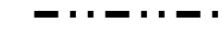


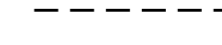
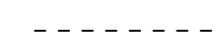


TOTAL MILES	
Borough Road System	8.07 *
State Highway System	3.02
Total	11.09

* Includes ACT 32 Turnback Mileage of 0.20

LEGEND

-  LIMITED ACCESS HIGHWAY
-  STATE ROUTE AND NUMBER
-  STATE MAINTAINED BRIDGE ON BOROUGH STREET
-  BOROUGH STREET NAME AND SEGMENT LENGTH IN MILES
-  TURNBACK BOROUGH STREET
-  BOROUGH ALLEY
-  OTHER ROAD
-  RAILROAD
-  STATE BOUNDARY
-  COUNTY BOUNDARY
-  TOWNSHIP BOUNDARY
-  CITY BOUNDARY
-  BOROUGH BOUNDARY
-  MUNICIPAL BUILDING
-  SPLIT MILEAGE BETWEEN MUNICIPALITIES
-  SCHOOL, COLLEGE OR UNIVERSITY
-  POINT OF INTEREST

- ASH ST
- BAYLOR RD
- BRIMMER AV
- BROAD ST
- BROOKSIDE DR
- CANAL ST
- EIGHTH ST
- ELEVENTH ST
- ELM ST
- FIFTH ST
- FIRST ST
- FOURTH ST
- GRANDVIEW DR
- HILLSIDE DR
- LIBERTY ST
- MAIN ST
- MAPLE LA
- MATCHIN ST
- MATTHEW ST
- MCEWENSVILLE RD
- MURRAY ST
- NINTH ST
- PARK ST
- PENNSYLVANIA AV
- POOL ST
- RAILROAD ST
- SEVENTH ST
- SIXTH ST
- TENTH ST
- THIRD ST
- VINCENT AV
- WOODLAND AV
- WYNDMERE DR

POPULATION 2,351
(2010 Census)

WATSONTOWN BOROUGH

NORTHUMBERLAND COUNTY

PREPARED BY THE

PENNSYLVANIA DEPARTMENT OF TRANSPORTATION

BUREAU OF PLANNING AND RESEARCH
GEOGRAPHIC INFORMATION DIVISION

IN COOPERATION WITH THE

U.S. DEPARTMENT OF TRANSPORTATION
FEDERAL HIGHWAY ADMINISTRATION

AND

MUNICIPAL SERVICES DISTRICT 3-0

MUNICIPAL CODE 49 411

REVISED PER FORM 990 DATED 08-29-13

SCALE

