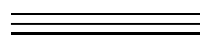
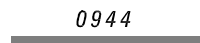

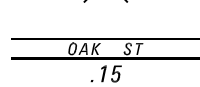



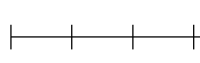

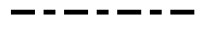
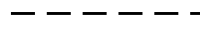
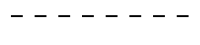
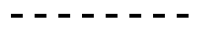




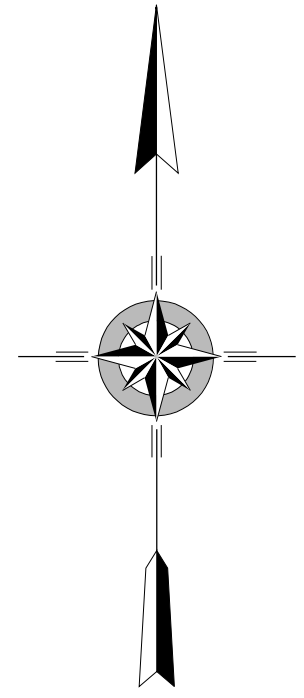
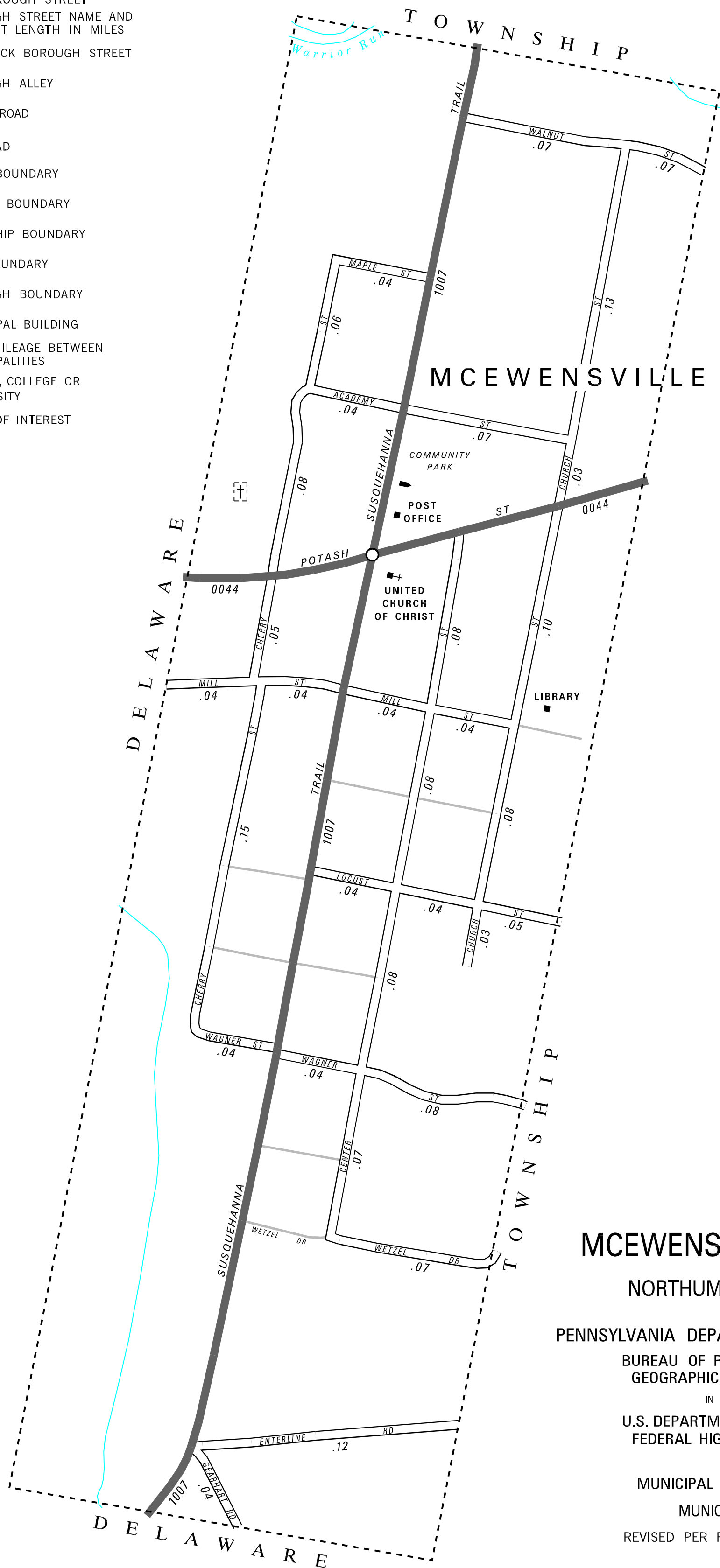


LEGEND

-  LIMITED ACCESS HIGHWAY
-  STATE ROUTE AND NUMBER
-  STATE MAINTAINED BRIDGE ON BOROUGH STREET
-  BOROUGH STREET NAME AND SEGMENT LENGTH IN MILES
-  TURNBACK BOROUGH STREET
-  BOROUGH ALLEY
-  OTHER ROAD
-  RAILROAD
-  STATE BOUNDARY
-  COUNTY BOUNDARY
-  TOWNSHIP BOUNDARY
-  CITY BOUNDARY
-  BOROUGH BOUNDARY
-  MUNICIPAL BUILDING
-  SPLIT MILEAGE BETWEEN MUNICIPALITIES
-  SCHOOL, COLLEGE OR UNIVERSITY
-  POINT OF INTEREST

POPULATION 314
(2000 Census)

TOTAL MILES	
Borough Road System	1.99
State Highway System	0.85
Total	2.84



MCEWENSVILLE BOROUGH

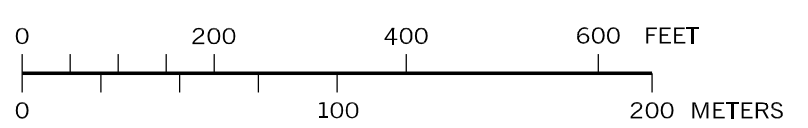
NORTHUMBERLAND COUNTY

PREPARED BY THE
PENNSYLVANIA DEPARTMENT OF TRANSPORTATION
 BUREAU OF PLANNING AND RESEARCH
 GEOGRAPHIC INFORMATION DIVISION
 IN COOPERATION WITH THE
 U.S. DEPARTMENT OF TRANSPORTATION
 FEDERAL HIGHWAY ADMINISTRATION

AND
 MUNICIPAL SERVICES DISTRICT 3-0
 MUNICIPAL CODE 49 404

REVISED PER FORM 990 DATED 09-07-05

SCALE



- ACADEMY ST
- CENTER ST
- CHERRY ST
- CHURCH ST
- ENTERLINE RD
- GEARHART RD
- LOCUST ST
- MAPLE ST
- MILL ST
- WAGNER ST
- WALNUT ST
- WETZEL DR