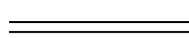

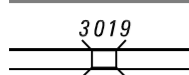
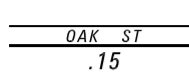













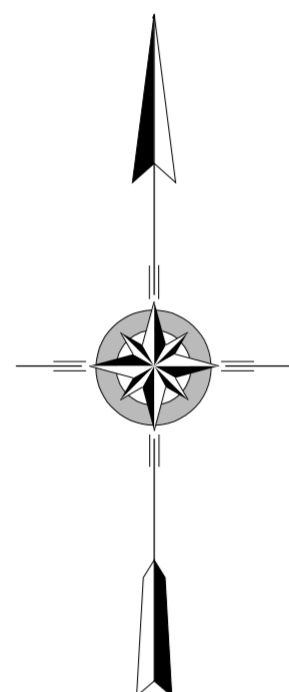


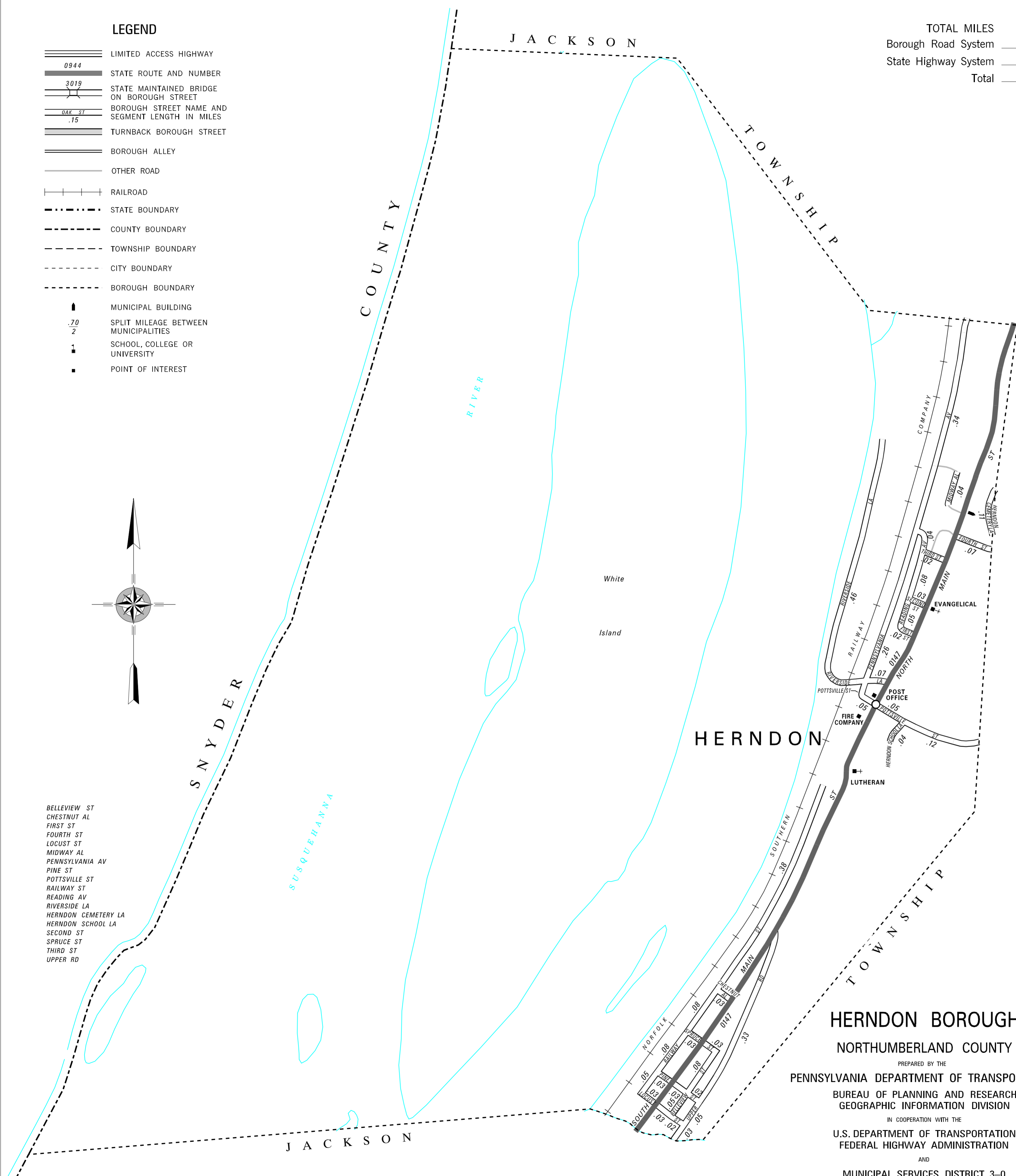
**LEGEND**

-  LIMITED ACCESS HIGHWAY
-  STATE ROUTE AND NUMBER
-  STATE MAINTAINED BRIDGE ON BOROUGH STREET
-  BOROUGH STREET NAME AND SEGMENT LENGTH IN MILES
-  TURNBACK BOROUGH STREET
-  BOROUGH ALLEY
-  OTHER ROAD
-  RAILROAD
-  STATE BOUNDARY
-  COUNTY BOUNDARY
-  TOWNSHIP BOUNDARY
-  CITY BOUNDARY
-  BOROUGH BOUNDARY
-  MUNICIPAL BUILDING
-  SPLIT MILEAGE BETWEEN MUNICIPALITIES
-  SCHOOL, COLLEGE OR UNIVERSITY
-  POINT OF INTEREST

TOTAL MILES	
Borough Road System	3.23
State Highway System	1.45
Total	4.68



- BELLEVUE ST
- CHESTNUT AL
- FIRST ST
- FOURTH ST
- LOCUST ST
- MIDWAY AL
- PENNSYLVANIA AV
- PINE ST
- POTTSVILLE ST
- RAILWAY ST
- READING AV
- RIVERSIDE LA
- HERNDON CEMETERY LA
- HERNDON SCHOOL LA
- SECOND ST
- SPRUCE ST
- THIRD ST
- UPPER RD



POPULATION 324  
(2010 Census)

**HERNDON BOROUGH**  
NORTHUMBERLAND COUNTY

PREPARED BY THE  
PENNSYLVANIA DEPARTMENT OF TRANSPORTATION  
BUREAU OF PLANNING AND RESEARCH  
GEOGRAPHIC INFORMATION DIVISION

IN COOPERATION WITH THE  
U.S. DEPARTMENT OF TRANSPORTATION  
FEDERAL HIGHWAY ADMINISTRATION

AND  
MUNICIPAL SERVICES DISTRICT 3-0  
MUNICIPAL CODE 49 401

REVISED PER FORM 990 DATED 5-23-12

