

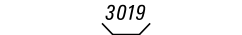








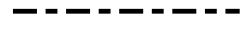
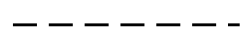

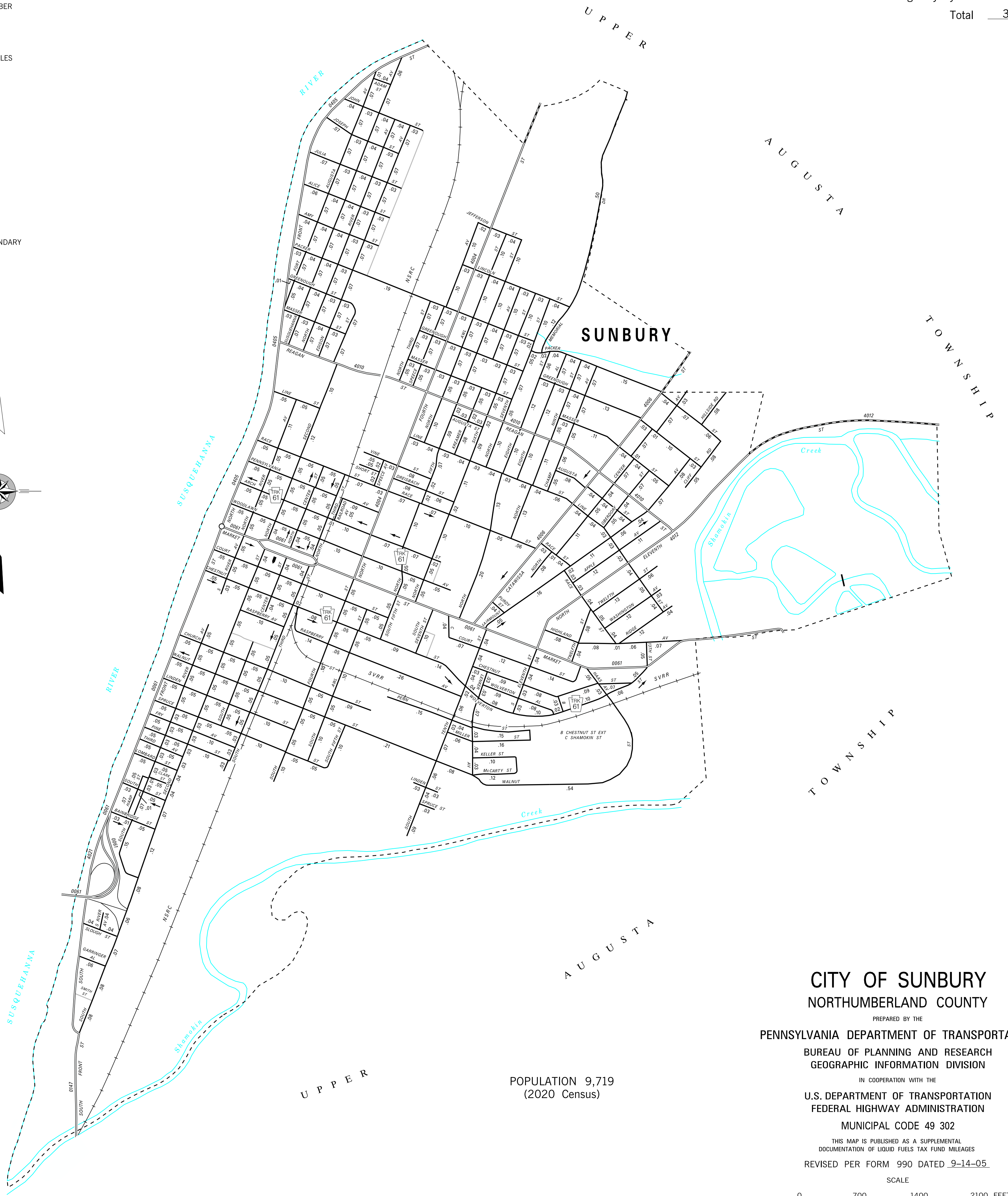
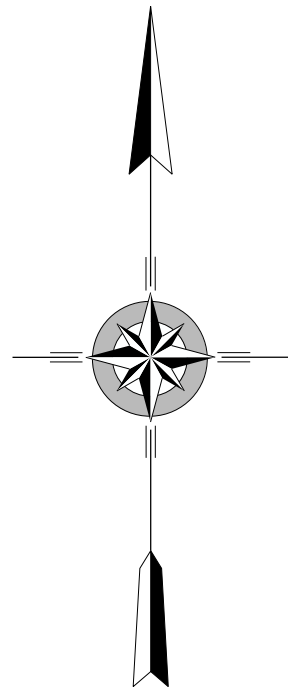


LEGEND

-  LIMITED ACCESS HIGHWAY
-  STATE ROUTE AND NUMBER
-  STATE MAINTAINED BRIDGE ON CITY STREET
-  CITY STREET NAME AND SEGMENT LENGTH IN MILES
-  TURNBACK CITY STREET
-  OTHER ROAD
-  COUNTY ROAD
-  RAILROAD
-  STATE BOUNDARY
-  COUNTY BOUNDARY
-  TOWNSHIP BOUNDARY
-  CITY OR BOROUGH BOUNDARY
-  MUNICIPAL BUILDING
-  SPLIT MILEAGE BETWEEN MUNICIPALITIES

TOTAL MILES	
City Street System	31.38
State Highway System	7.48
Total	38.86



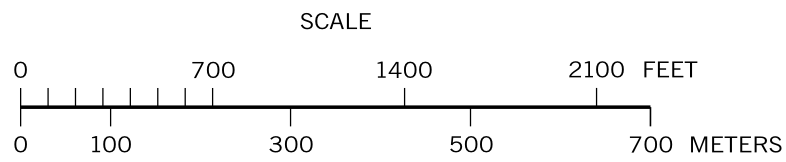
- ADAM ST
- ALICE ST
- AMY ST
- APPLE AV
- ARCH ST
- AUGUSTA ST
- AWL ST
- BAINBRIDGE ST
- CENTER AV
- CENTER ST
- CHAMP AV
- CHESTNUT ST
- CHESTNUT ST EXT
- CHURCH ST
- CLARK ST
- CLIFF RD
- COURT ST
- DREISBACH ST
- EDISON AV
- EIGHTH AL
- EIGHTH ST
- ELEVENTH ST
- FAIRMOUNT AV
- FIFTH ST
- FORT AUGUSTA AV
- FOURTH ST
- FRY AV
- GARRINGER AL
- GREENOUGH ST
- HAAS AV
- HARD ST
- HIGHLAND AV
- HILLSIDE RD
- JEFFERSON ST
- JOHN ST
- JOSEPH ST
- JULIA ST
- KELLER ST
- KREMER AV
- LENKER AV
- LINCOLN ST
- LINDEN ST
- LINE ST
- LOMBARD ST
- MASSER ST
- MCCARTY ST
- MEMORIAL DR
- MILLER ST
- NINTH ST
- GREENOUGH ST
- PACKER ST
- PENN ST
- PENNSYLVANIA AV
- PINE ST
- PURDY ST
- RACE ST
- RAILROAD AV
- RASPBERRY AV
- RIDGE AV
- RIVER AV
- SECOND ST
- SEVENTH ST
- SHAMOKIN ST
- SHORT ST
- SIXTH ST
- SLOUGH ST
- SOUTH ST
- SPEECE AV
- SPRUCE ST
- SUSQUEHANNA AV
- TENTH ST
- THIRD AV
- THIRD ST
- THIRTEENTH ST
- TWELTH ST
- VINE ST
- WALNUT ST
- WASHINGTON AV
- WOLVERTON AL
- WOLVERTON ST
- WOODLAWN AV

POPULATION 9,719
(2020 Census)

CITY OF SUNBURY
NORTHUMBERLAND COUNTY

PREPARED BY THE
PENNSYLVANIA DEPARTMENT OF TRANSPORTATION
BUREAU OF PLANNING AND RESEARCH
GEOGRAPHIC INFORMATION DIVISION
IN COOPERATION WITH THE
U.S. DEPARTMENT OF TRANSPORTATION
FEDERAL HIGHWAY ADMINISTRATION
MUNICIPAL CODE 49 302

THIS MAP IS PUBLISHED AS A SUPPLEMENTAL
DOCUMENTATION OF LIQUID FUELS TAX FUND MILEAGES
REVISED PER FORM 990 DATED 9-14-05



COPIES OF THIS MAP ARE AVAILABLE AT NOMINAL COST
CONTACT:
PENNSYLVANIA DEPARTMENT OF TRANSPORTATION
SALES STORE
P.O. BOX 3451
HARRISBURG, PENNSYLVANIA 17105-3451
TELEPHONE: (717)781-6746