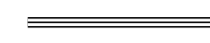

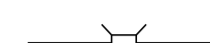
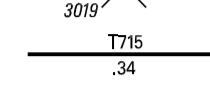






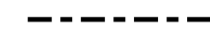
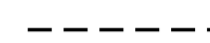


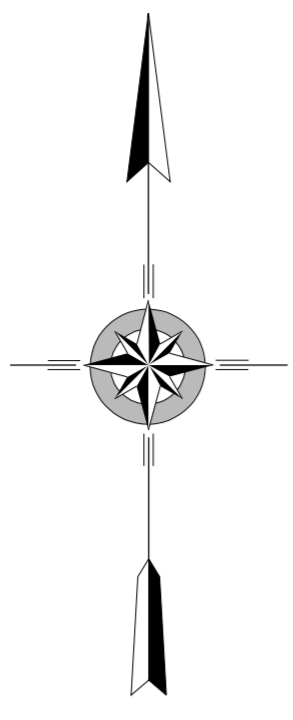
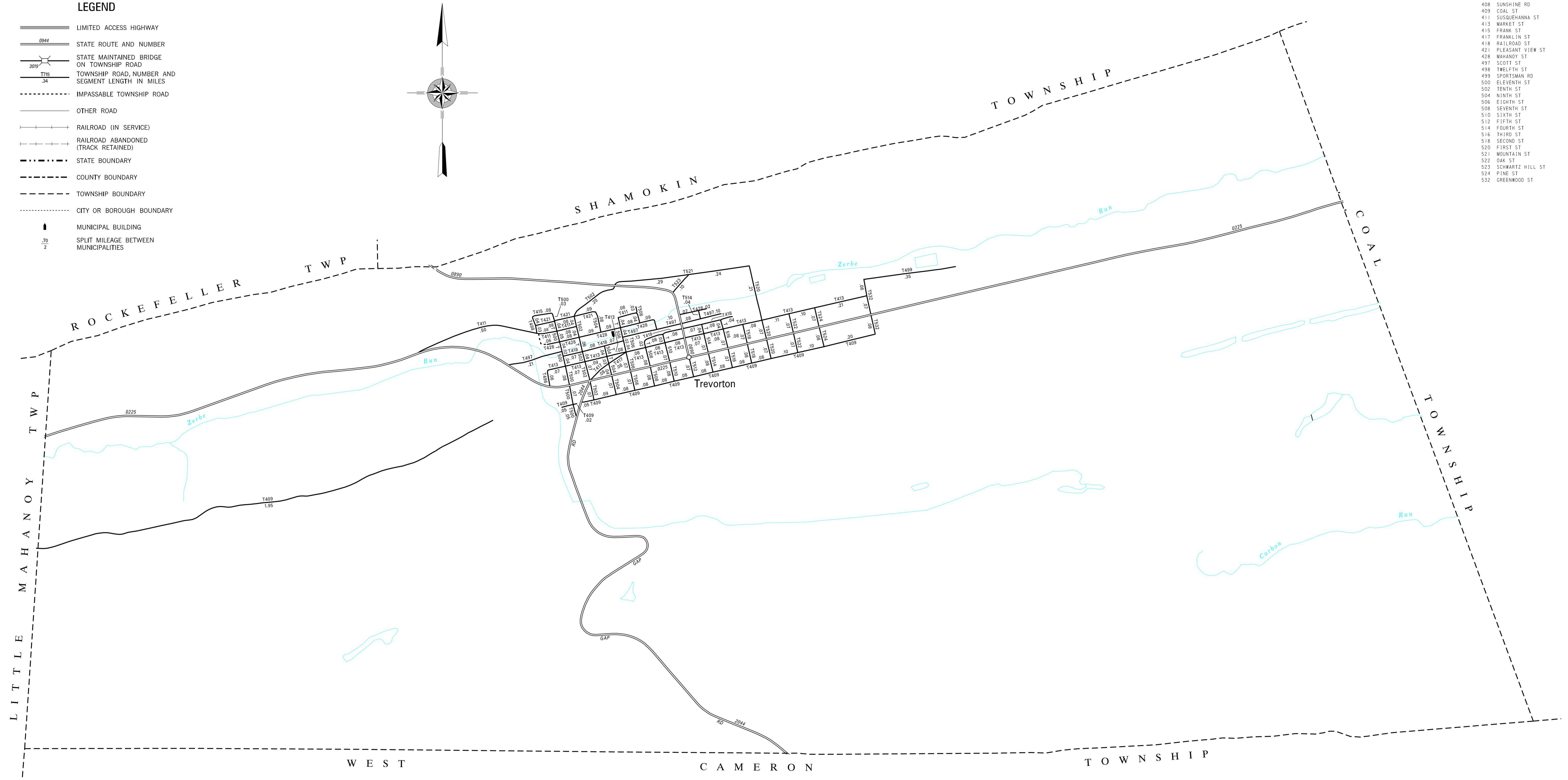


LEGEND

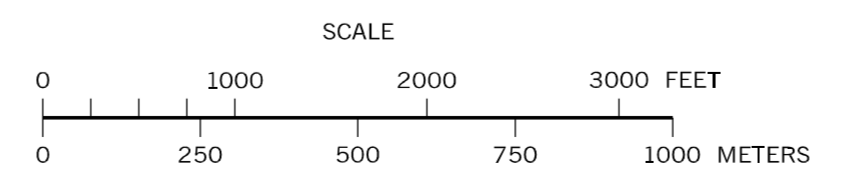
-  LIMITED ACCESS HIGHWAY
-  STATE ROUTE AND NUMBER
-  STATE MAINTAINED BRIDGE ON TOWNSHIP ROAD
-  TOWNSHIP ROAD, NUMBER AND SEGMENT LENGTH IN MILES
-  IMPASSABLE TOWNSHIP ROAD
-  OTHER ROAD
-  RAILROAD (IN SERVICE)
-  RAILROAD ABANDONED (TRACK RETAINED)
-  STATE BOUNDARY
-  COUNTY BOUNDARY
-  TOWNSHIP BOUNDARY
-  CITY OR BOROUGH BOUNDARY
-  MUNICIPAL BUILDING
-  SPLIT MILEAGE BETWEEN MUNICIPALITIES



- 408 SUNSHINE RD
- 409 COAL ST
- 411 SUSQUEHANNA ST
- 413 MARKET ST
- 415 FRANK ST
- 417 FRANKLIN ST
- 418 RAILROAD ST
- 421 PLEASANT VIEW ST
- 428 MAHANOY ST
- 497 SCOTT ST
- 498 TWELFTH ST
- 499 SPORTSMAN RD
- 500 ELEVENTH ST
- 502 TENTH ST
- 504 NINTH ST
- 506 EIGHTH ST
- 508 SEVENTH ST
- 510 SIXTH ST
- 512 FIFTH ST
- 514 FOURTH ST
- 516 THIRD ST
- 518 SECOND ST
- 520 FIRST ST
- 521 MOUNTAIN ST
- 522 OAK ST
- 523 SCHWARTZ HILL ST
- 524 PINE ST
- 532 GREENWOOD ST



TOTAL MILES	
Township Road System	11.98
State Highway System	8.88
Total	20.86



**ZERBE
SECOND CLASS TOWNSHIP MAP
NORTHUMBERLAND COUNTY**

PREPARED BY THE
PENNSYLVANIA DEPARTMENT OF TRANSPORTATION
BUREAU OF PLANNING AND RESEARCH
GEOGRAPHIC INFORMATION DIVISION
IN COOPERATION WITH THE
U.S. DEPARTMENT OF TRANSPORTATION
FEDERAL HIGHWAY ADMINISTRATION
MUNICIPAL CODE 49 222

REVISED PER FORM 990 DATED 6-20-12