

LEGEND

- LIMITED ACCESS HIGHWAY
- STATE ROUTE AND NUMBER
- STATE MAINTAINED BRIDGE ON TOWNSHIP ROAD
- TOWNSHIP ROAD, NUMBER AND SEGMENT LENGTH IN MILES
- IMPASSABLE TOWNSHIP ROAD
- TURNBACK TOWNSHIP ROAD
- OTHER ROAD
- RAILROAD (IN SERVICE)
- RAILROAD ABANDONED (TRACK RETAINED)
- STATE BOUNDARY
- COUNTY BOUNDARY
- TOWNSHIP BOUNDARY
- CITY OR BOROUGH BOUNDARY
- MUNICIPAL BUILDING
- SPLIT MILEAGE BETWEEN MUNICIPALITIES

- 516 YARSKY HOLLOW RD
- 517 MURPHY RD
- 519 BELLAS HOLLOW RD
- 520 POND RD
- 521 KABODDLE RD
- 525 MUTCHLER RD
- 526 CHURCH ST
- 529 PIPON RD
- 530 MOUNTAIN VIEW RD
- 535 CAMPBELL RD
- 537 READER RD
- 538 PAUL RD
- 539 UNION CORNERS RD
- 540 GRUBB HILL RD
- 541 DERR RD
- 545 ERISTON RD
- 547 MOSER RD
- 549 WARNER RD
- 551 HUMMER RD
- 716 GRAVEL RUN RD
- 718 WOLVERTON RD
- 722 PLOPPERT RD
- 726 MOLLER RD
- 731 BETTS RD
- 732 PINE SWAMP RD
- 733 PATTON RD
- 734 SMITH RD
- 772 CREST HAVEN RD
- 774 SHULTZ RD
- 780 COBORA RD
- 782 SCISLY RD
- 784 HART RD
- 785 RUSHTOWN RD

TOTAL MILES	
Township Road System	37.11
State Highway System	31.23
Total	68.34

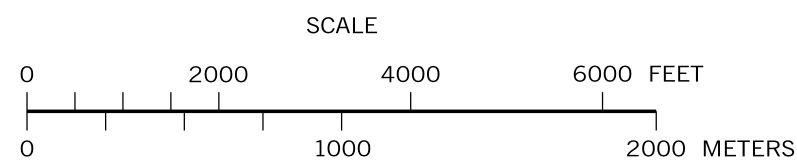
RUSH
SECOND CLASS TOWNSHIP MAP
 NORTHUMBERLAND COUNTY

PREPARED BY THE
PENNSYLVANIA DEPARTMENT OF TRANSPORTATION
 BUREAU OF PLANNING AND RESEARCH
 GEOGRAPHIC INFORMATION DIVISION

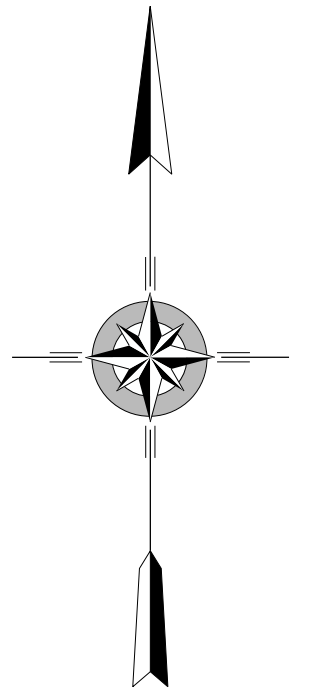
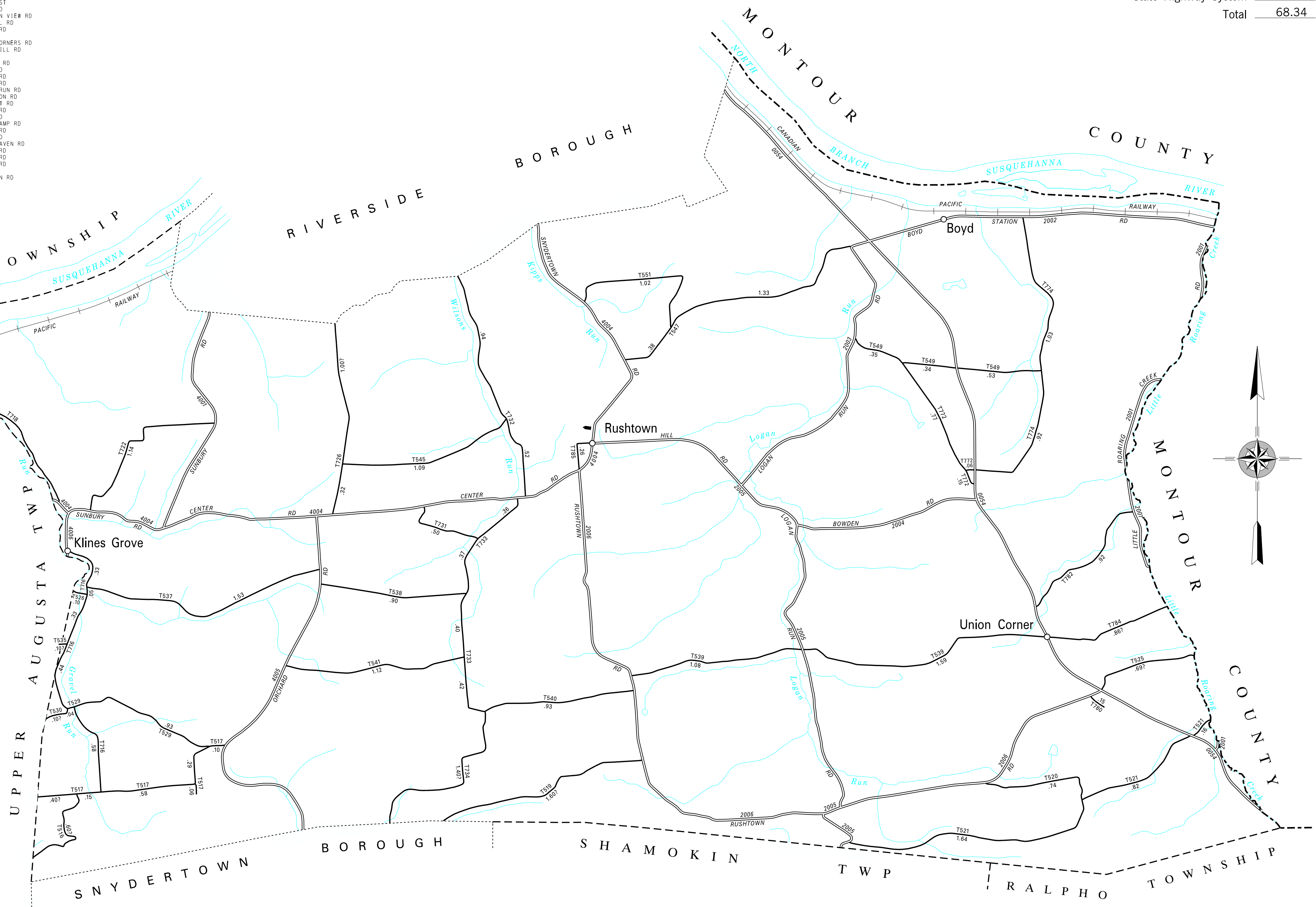
IN COOPERATION WITH THE
 U.S. DEPARTMENT OF TRANSPORTATION
 FEDERAL HIGHWAY ADMINISTRATION

MUNICIPAL CODE 49 214

REVISED PER FORM 990 DATED 11-21-96



(CREATED BY RG 02-12-01) (REVISED: 9-9-20)



COPIES OF THIS MAP ARE AVAILABLE AT NOMINAL COST
 CONTACT:
 PENNSYLVANIA DEPARTMENT OF TRANSPORTATION
 SALES STORE
 P.O. BOX 3451
 HARRISBURG, PENNSYLVANIA 17105-3451
 TELEPHONE: (717)787-6746