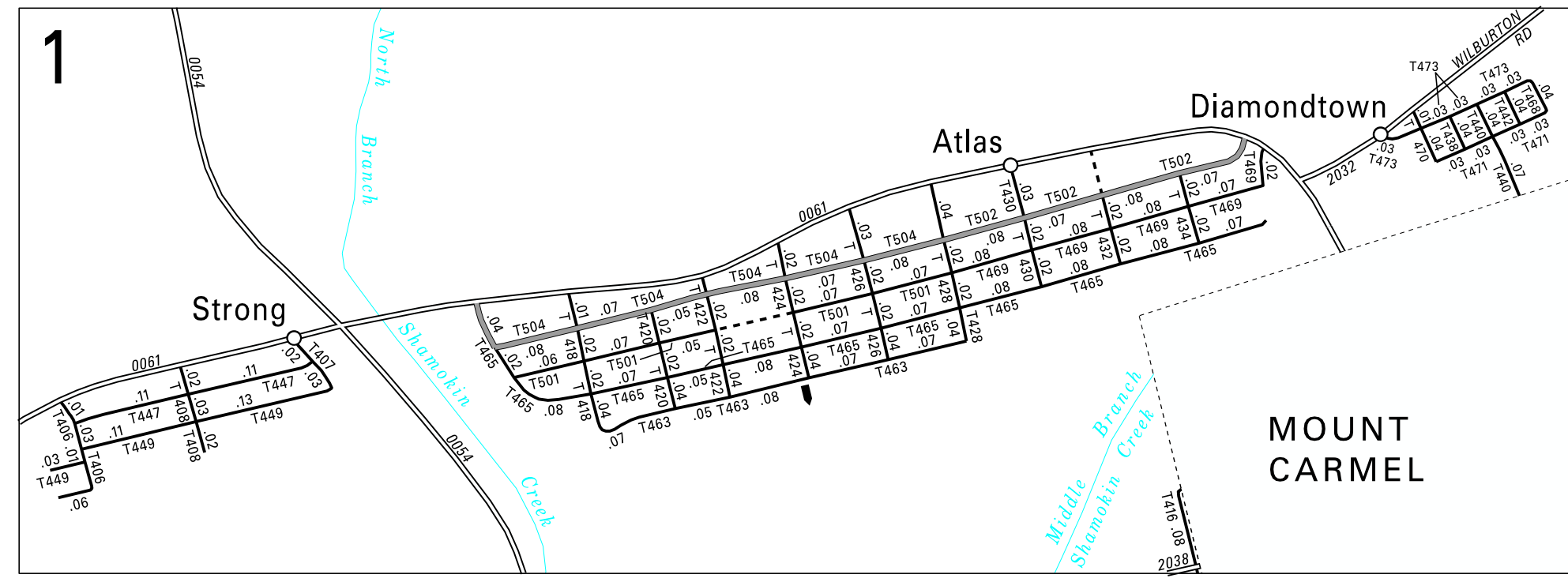


LEGEND

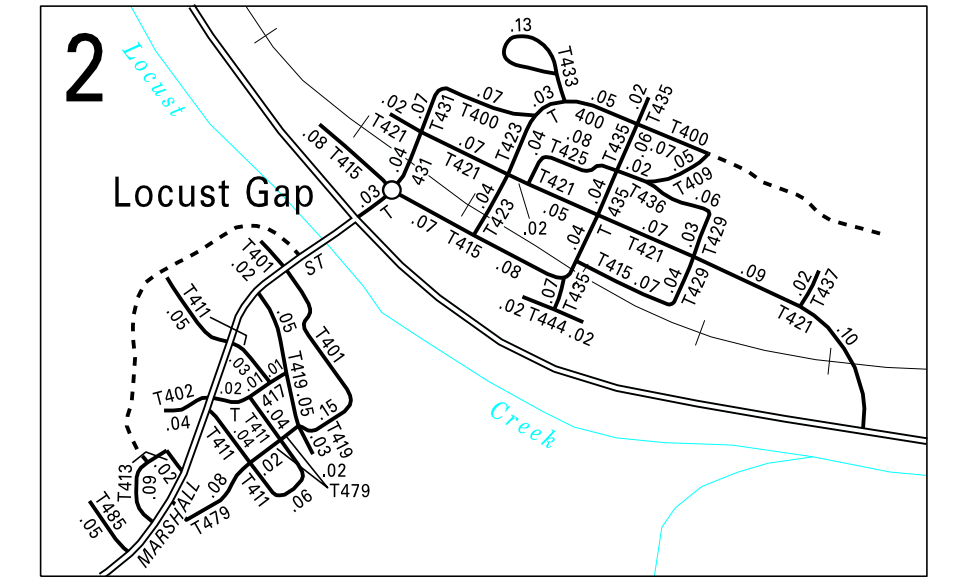
- LIMITED ACCESS HIGHWAY
- STATE ROUTE AND NUMBER
- STATE MAINTAINED BRIDGE ON TOWNSHIP ROAD
- TOWNSHIP ROAD, NUMBER AND SEGMENT LENGTH IN MILES
- IMPASSABLE TOWNSHIP ROAD
- TURNBACK TOWNSHIP ROAD
- OTHER ROAD
- RAILROAD (IN SERVICE)
- RAILROAD ABANDONED (TRACK RETAINED)
- STATE BOUNDARY
- COUNTY BOUNDARY
- TOWNSHIP BOUNDARY
- CITY OR BOROUGH BOUNDARY
- MUNICIPAL BUILDING
- SPLIT MILEAGE BETWEEN MUNICIPALITIES

TOTAL MILES
 Township Road System 14.09*
 State Highway System 24.63
 Total 38.72

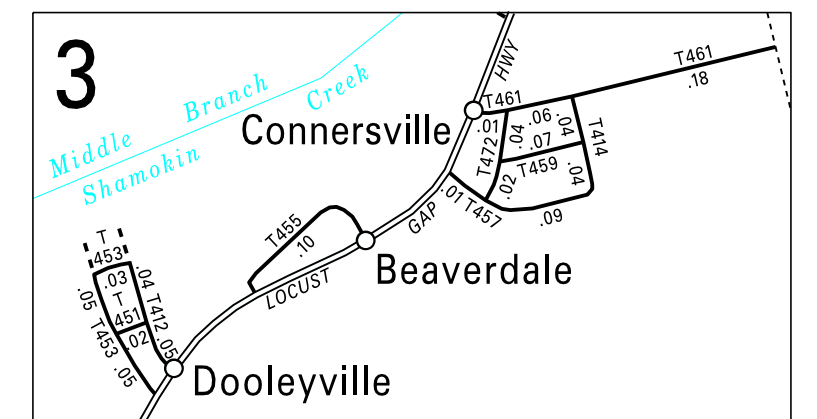
* Includes ACT 32 Turnback Mileage of .77



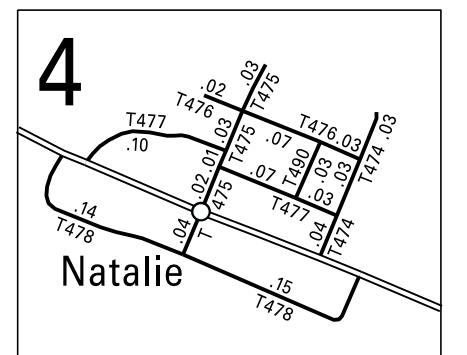
2:1



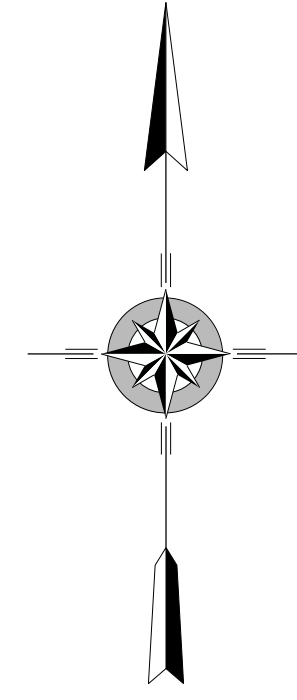
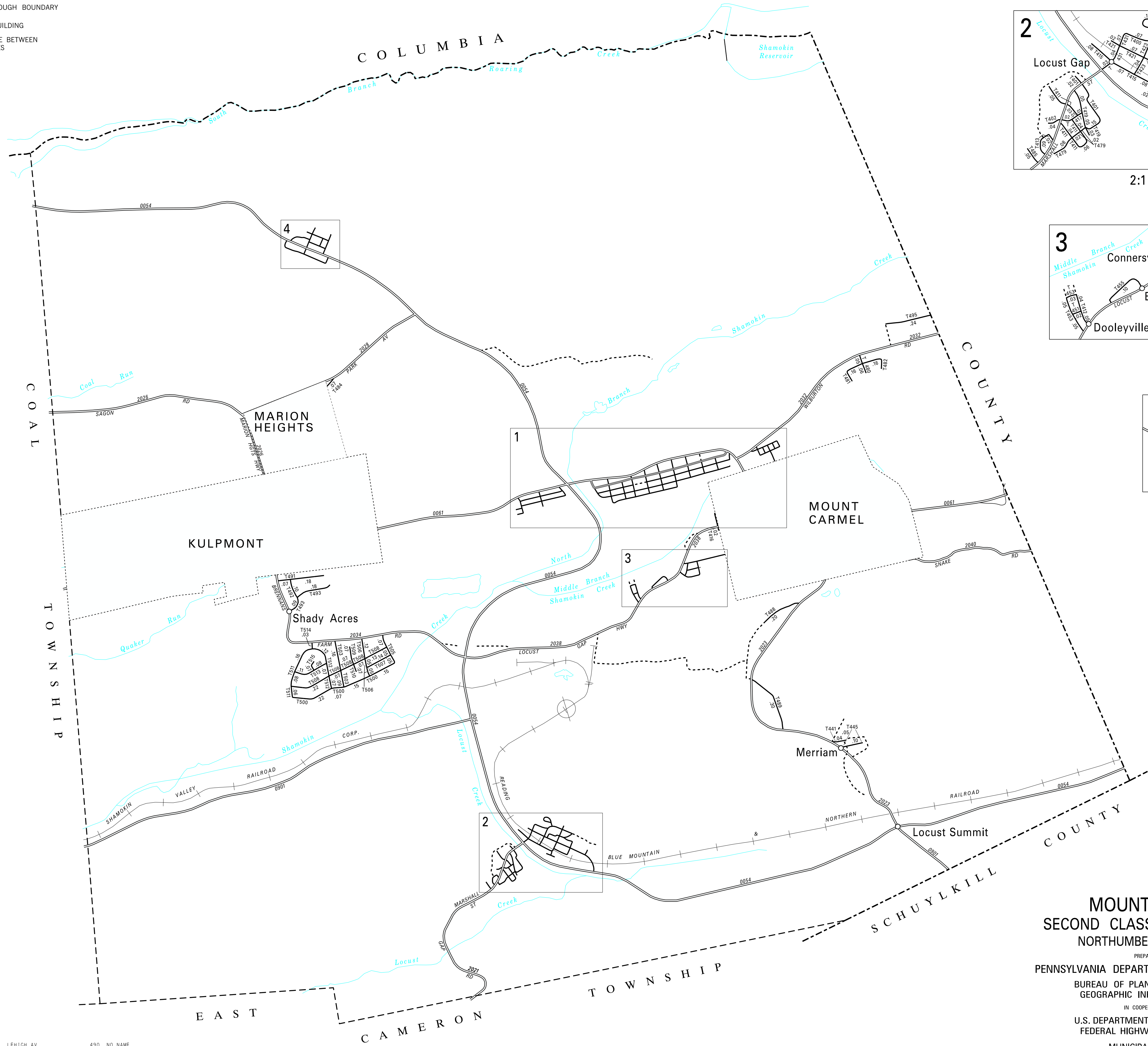
2:1



2:1



2:1



- | | | |
|----------------------|---------------------|-------------------|
| 400 CHURCH ST | 471 LEHIGH AV | 490 NO NAME |
| 401 SPRING ST | 472 HIGHWAY ST | 491 POPLAR DR |
| 402 NO NAME | 473 PENNSYLVANIA AV | 492 OAK LA |
| 406 STRONG SCHOOL ST | 474 SCHOOL ST | 493 BEECH DR |
| 407 EAST ST | 475 CENTER ST | 495 GRECO LA |
| 408 CENTER ST | 476 HIGH ST | 500 VIRGINIA LA |
| 409 NO NAME | 477 MAPLE ST | 501 WOOD ST |
| 411 SPORT LA | 478 PINE ST | 502 COLUMBIA AV |
| 412 STATE ST | 479 MAPLE ST | 503 WASHINGTON DR |
| 413 BONDRELL AL | 480 OAK LA | 504 CIRARD ST |
| 414 LYNN ST | 481 CHESTNUT LA | 505 NEVADA DR |
| 415 RAILROAD ST | 482 LAUREL LA | 506 ARIZONA DR |
| 416 BIRCH ST | 483 FOREST ST | 507 FLORIDA LA |
| 417 FIG LA | 484 NORTH ST | 508 MISSOURI LA |
| 418 HEMLOCK ST | 485 OAK ST | 509 COLORADO CIR |
| 419 HICKORY LA | 488 RELIANCE RD | 514 UTAH DR |
| 420 JUNIPER ST | 489 CEMETERY RD | 510 INDIANA CIR |
| 421 MAIN ST | | |
| 422 MAGNOLIA ST | | |
| 423 FIRST ST | | |
| 424 LAUREL ST | | |
| 425 MELROSE ST | | |
| 426 FERN ST | | |
| 428 MULBERRY ST | | |
| 429 THIRD ST | | |
| 430 MANDAGNY ST | | |
| 431 MARSHALL ST | | |
| 432 BIRCH ST | | |
| 433 NO NAME | | |
| 434 WILLOW ST | | |
| 435 SECOND ST | | |
| 436 MAGEE AL | | |
| 437 FOURTH ST | | |
| 438 GRAPE ST | | |
| 440 MAPLE ST | | |
| 441 NO NAME | | |
| 442 PEAR ST | | |
| 444 NO NAME | | |
| 445 MERIAM ST | | |
| 447 SECOND ST | | |
| 449 THIRD ST | | |
| 451 OAK ST | | |
| 453 BACK ST | | |
| 455 BEAVERDALE ST | | |
| 457 SIXTH ST | | |
| 459 LINDEN ST | | |
| 461 FIFTH ST | | |
| 463 FOREST ST | | |
| 465 SAYLOR ST | | |
| 468 NORTH OAK ST | | |
| 469 LIBERTY AL | | |
| 470 VINE ST | | |
| | 511 MONTANA DR | |
| | 512 VERMONT DR | |
| | 513 KANSAS LA | |
| | 514 UTAH DR | |
| | 515 OREGON CIR | |

COPIES OF THIS MAP ARE AVAILABLE AT NOMINAL COST
 CONTACT:
 PENNSYLVANIA DEPARTMENT OF TRANSPORTATION
 SALES STORE
 P.O. BOX 3451
 HARRISBURG, PENNSYLVANIA 17105-3451
 TELEPHONE: (717) 787-6716

**MOUNT CARMEL
 SECOND CLASS TOWNSHIP MAP
 NORTHUMBERLAND COUNTY**

PREPARED BY THE
 PENNSYLVANIA DEPARTMENT OF TRANSPORTATION
 BUREAU OF PLANNING AND RESEARCH
 GEOGRAPHIC INFORMATION DIVISION
 IN COOPERATION WITH THE
 U.S. DEPARTMENT OF TRANSPORTATION
 FEDERAL HIGHWAY ADMINISTRATION
 MUNICIPAL CODE 49 210
 THIS MAP IS PUBLISHED AS A SUPPLEMENTAL
 DOCUMENTATION OF LIQUID FUELS TAX FUND MILEAGES
 REVISED PER FORM 990 DATED 5-19-15

