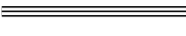

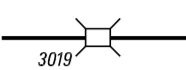
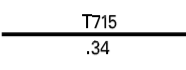



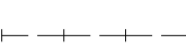





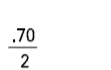
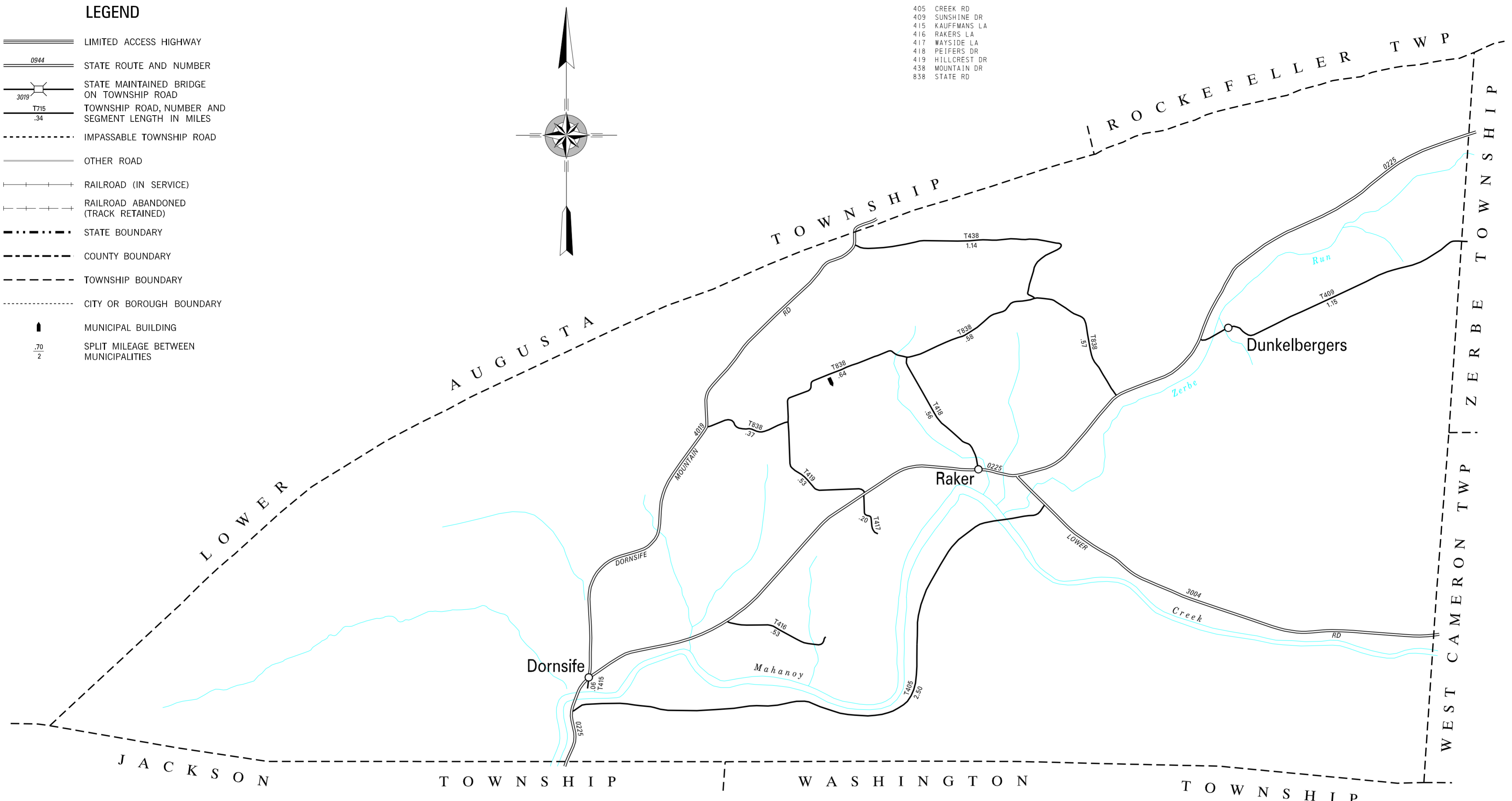
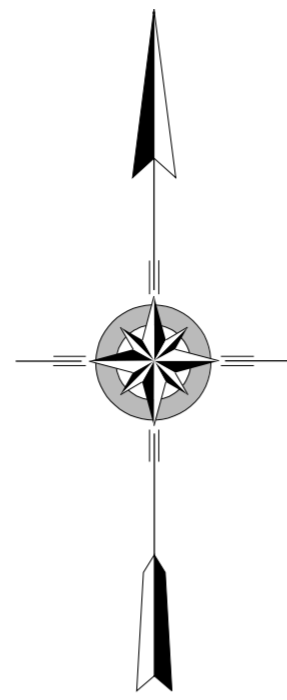


LEGEND

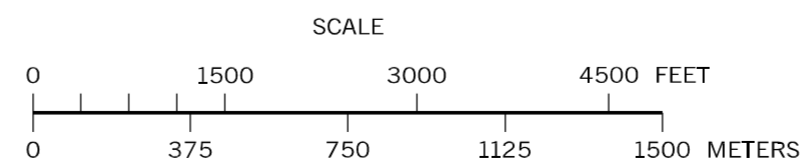
-  LIMITED ACCESS HIGHWAY
-  STATE ROUTE AND NUMBER
-  STATE MAINTAINED BRIDGE ON TOWNSHIP ROAD
-  TOWNSHIP ROAD, NUMBER AND SEGMENT LENGTH IN MILES
-  IMPASSABLE TOWNSHIP ROAD
-  OTHER ROAD
-  RAILROAD (IN SERVICE)
-  RAILROAD ABANDONED (TRACK RETAINED)
-  STATE BOUNDARY
-  COUNTY BOUNDARY
-  TOWNSHIP BOUNDARY
-  CITY OR BOROUGH BOUNDARY
-  MUNICIPAL BUILDING
-  SPLIT MILEAGE BETWEEN MUNICIPALITIES

- 405 CREEK RD
- 409 SUNSHINE DR
- 415 KAUFFMANS LA
- 416 RAKERS LA
- 417 WAYSIDE LA
- 418 PEIFERS DR
- 419 HILLCREST DR
- 438 MOUNTAIN DR
- 838 STATE RD



TOTAL MILES	
Township Road System	8.83 *
State Highway System	8.93
Total	17.76

* Includes ACT 32 Turnback Mileage of 2.16



**LITTLE MAHANOY
SECOND CLASS TOWNSHIP MAP
NORTHUMBERLAND COUNTY**

PREPARED BY THE
PENNSYLVANIA DEPARTMENT OF TRANSPORTATION
BUREAU OF PLANNING AND RESEARCH
GEOGRAPHIC INFORMATION DIVISION
IN COOPERATION WITH THE
U.S. DEPARTMENT OF TRANSPORTATION
FEDERAL HIGHWAY ADMINISTRATION
MUNICIPAL CODE 49 207

REVISED PER FORM 990 DATED 6-20-12